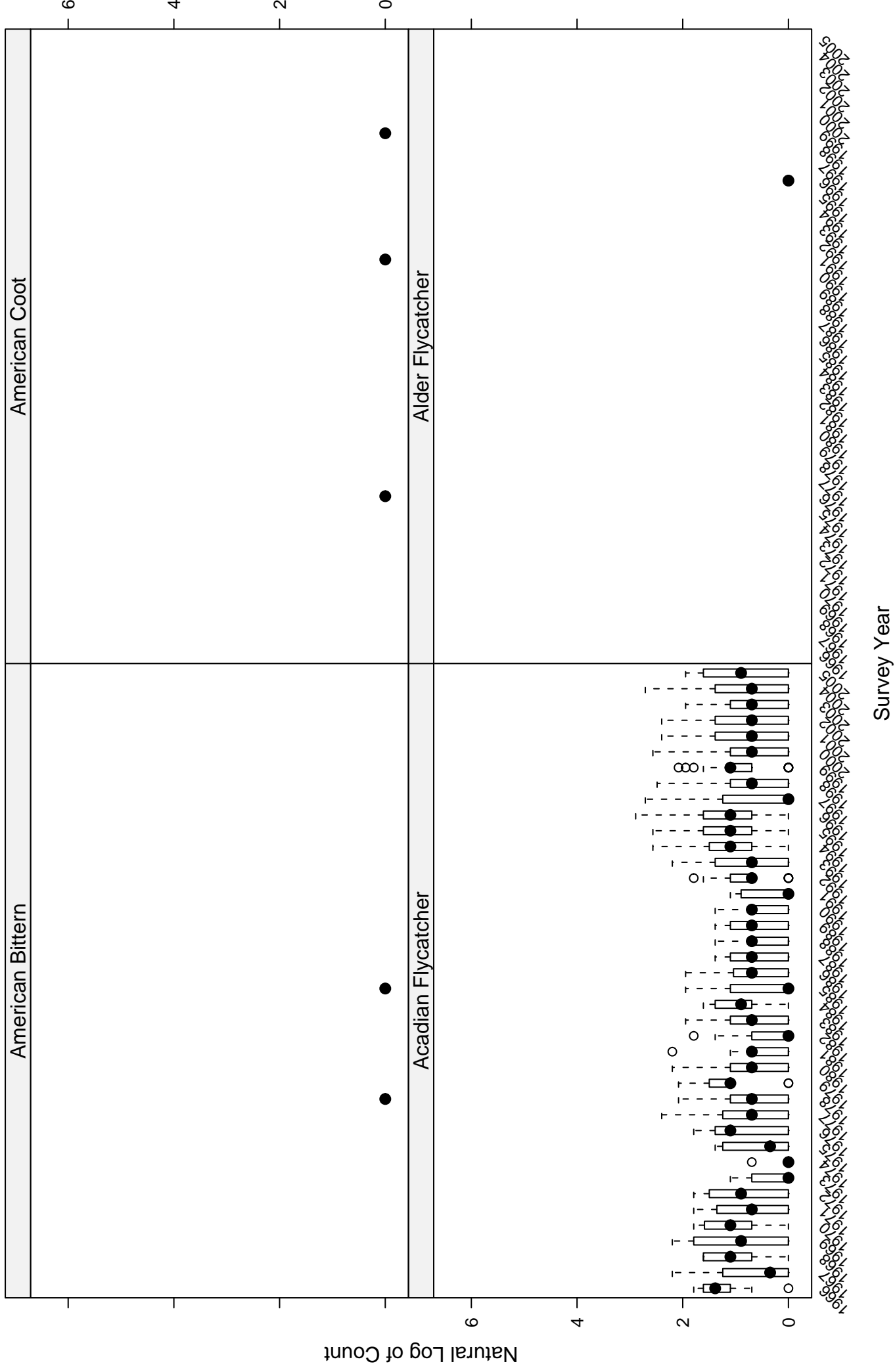
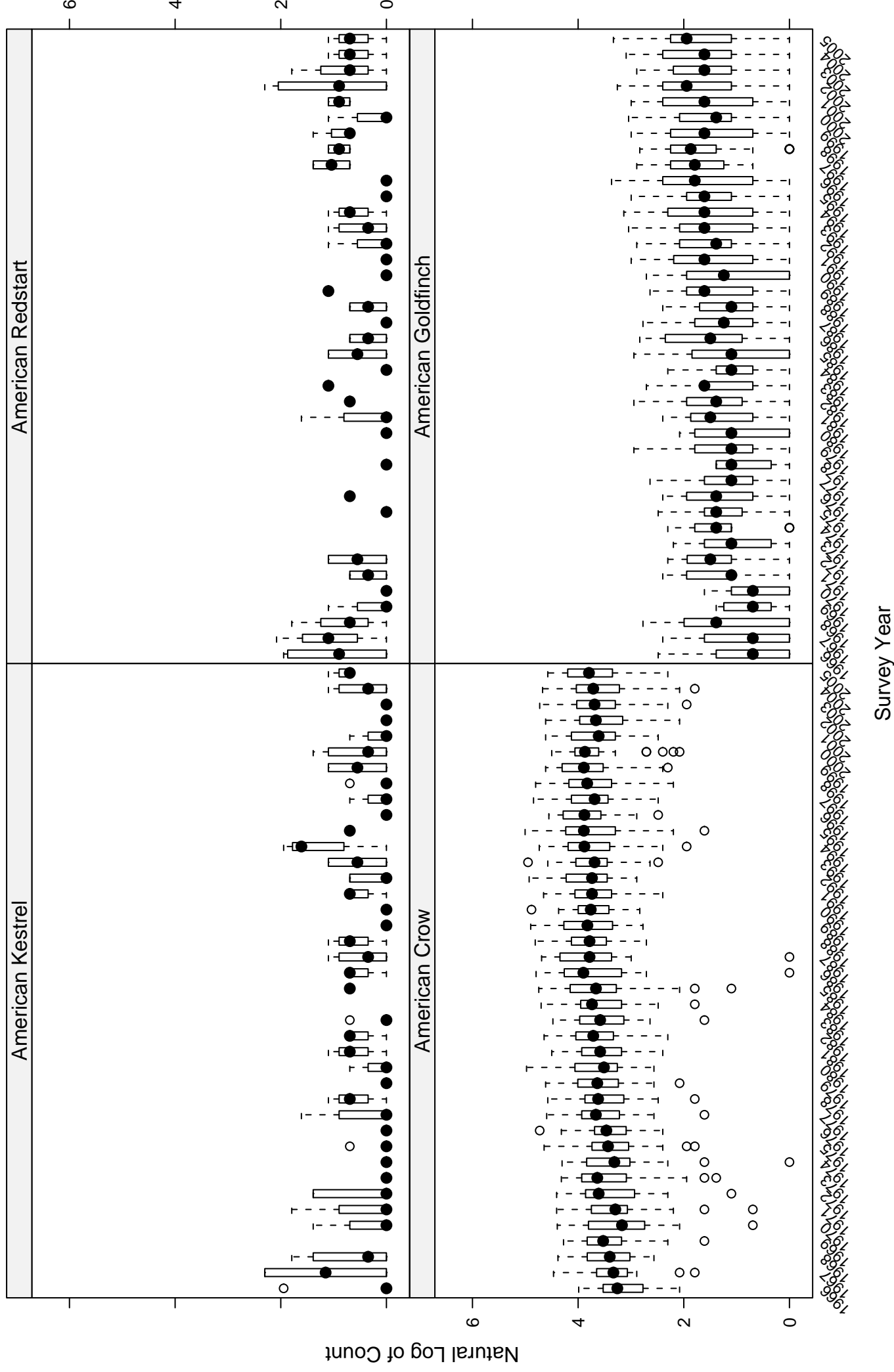


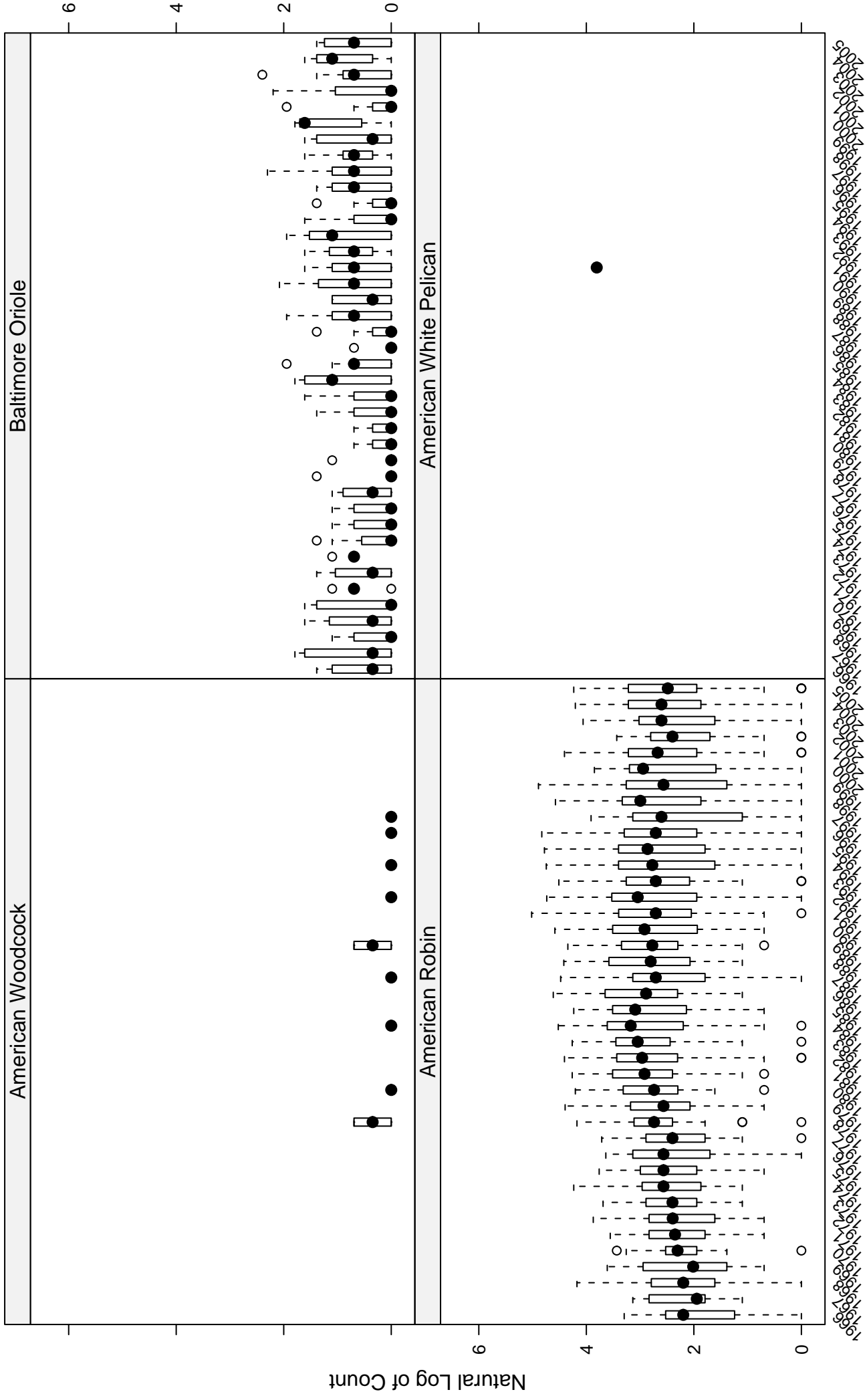
Scatter plots of species counts in the Ozark–Ouachita Plateau Stratum



Scatter plots of species counts in the Ozark–Ouachita Plateau Stratum

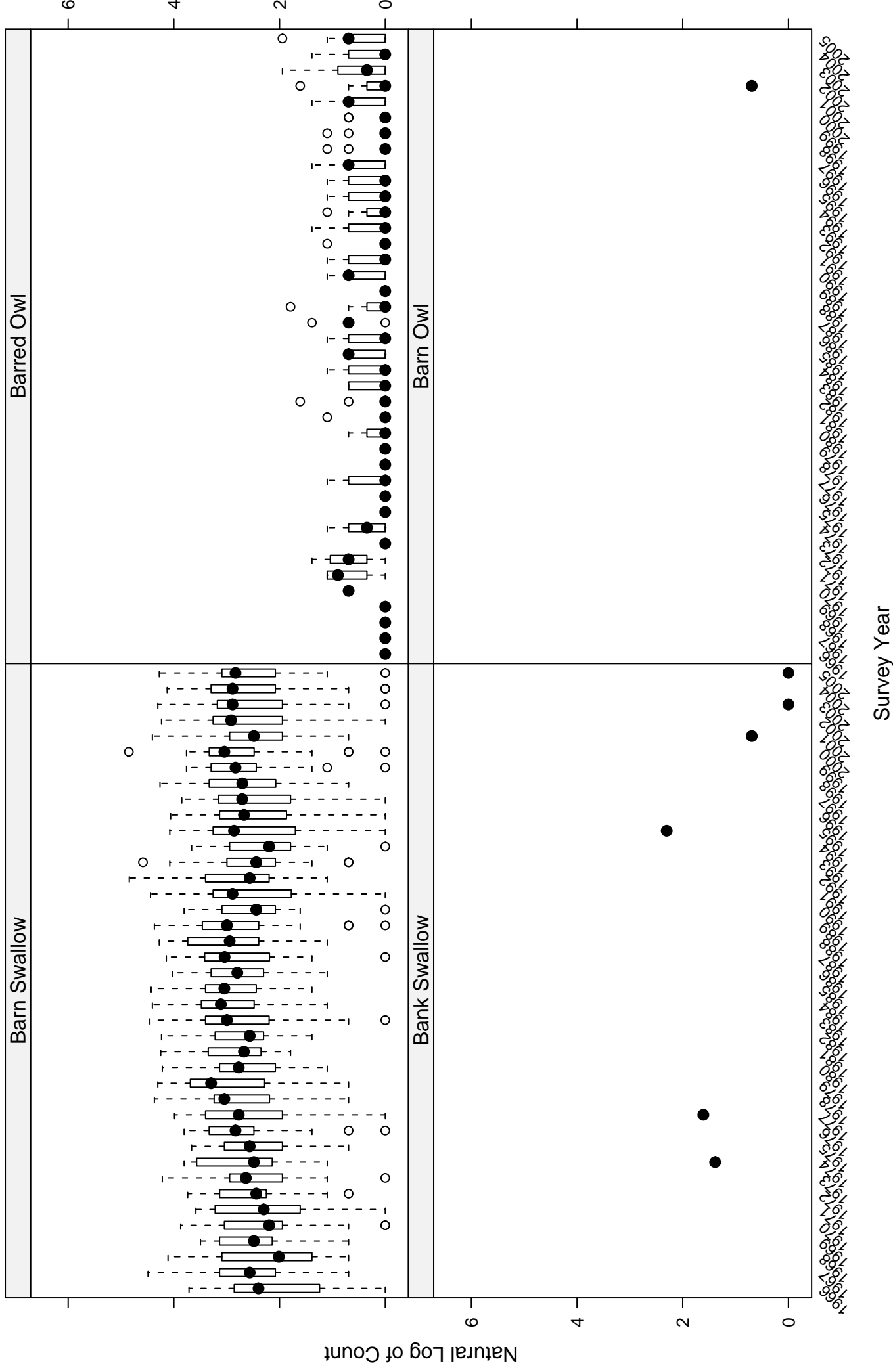


Scatter plots of species counts in the Ozark–Ouachita Plateau Stratum

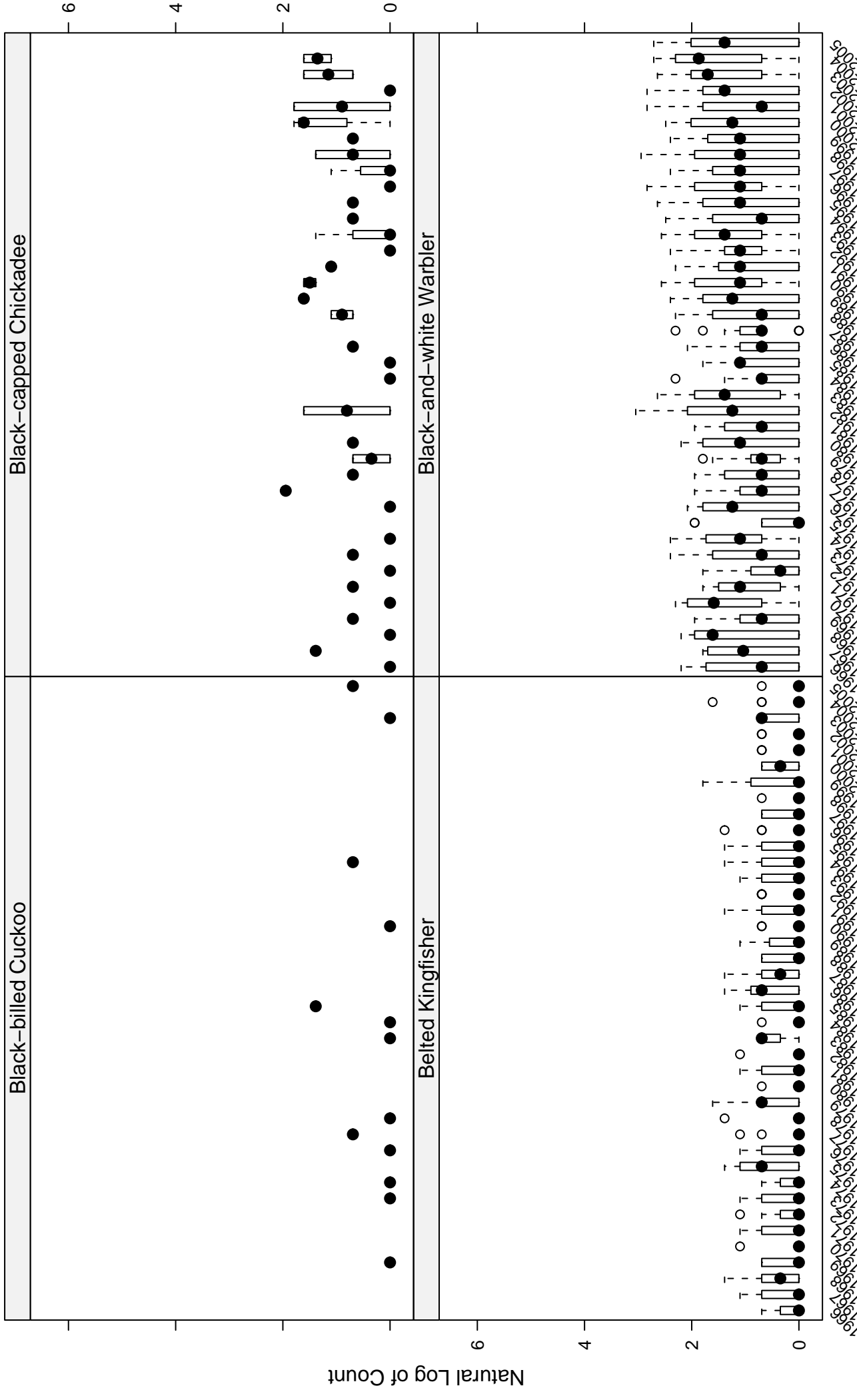


Survey Year

Scatter plots of species counts in the Ozark–Ouachita Plateau Stratum

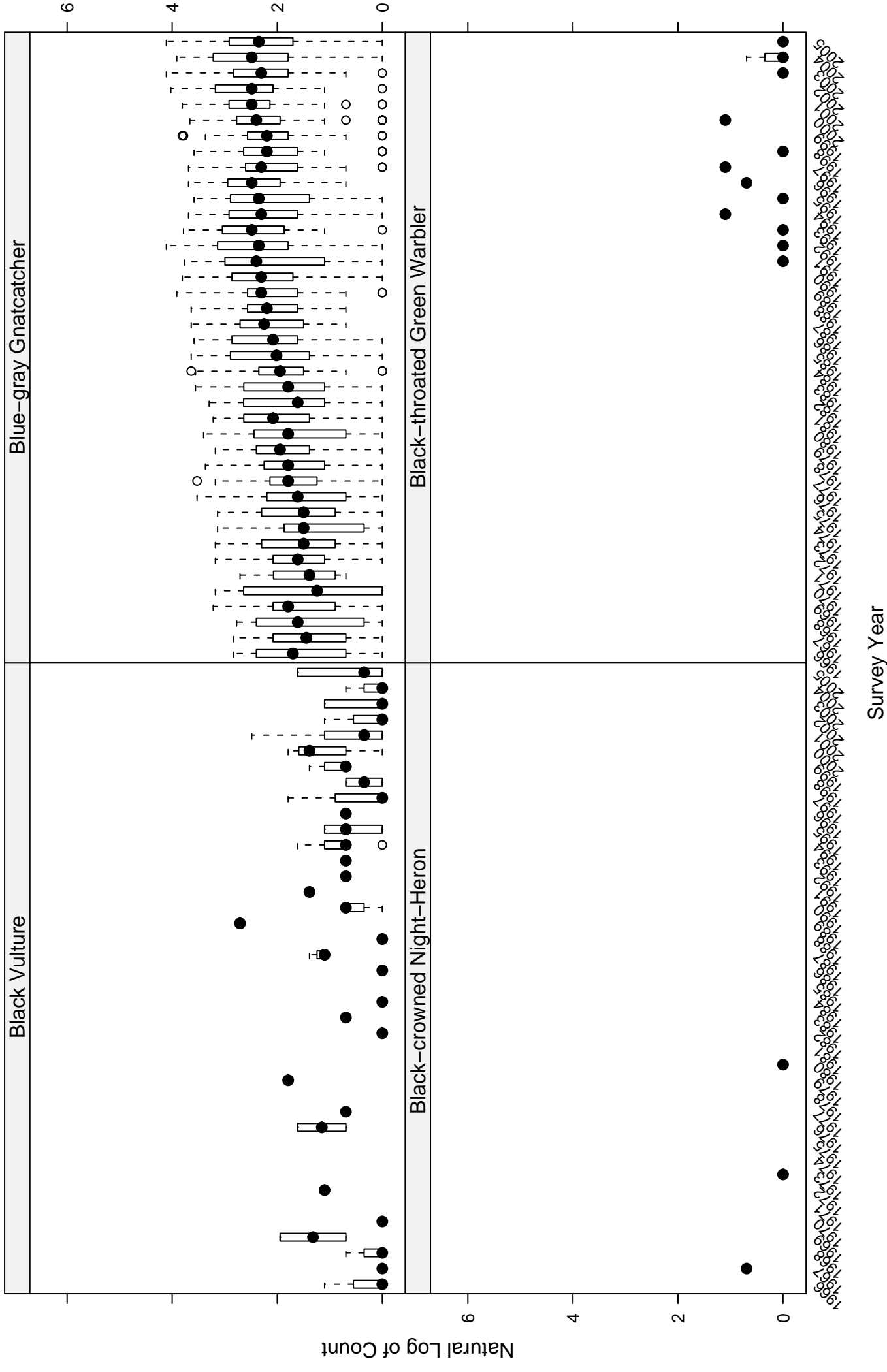


Scatter plots of species counts in the Ozark-Ouachita Plateau Stratum



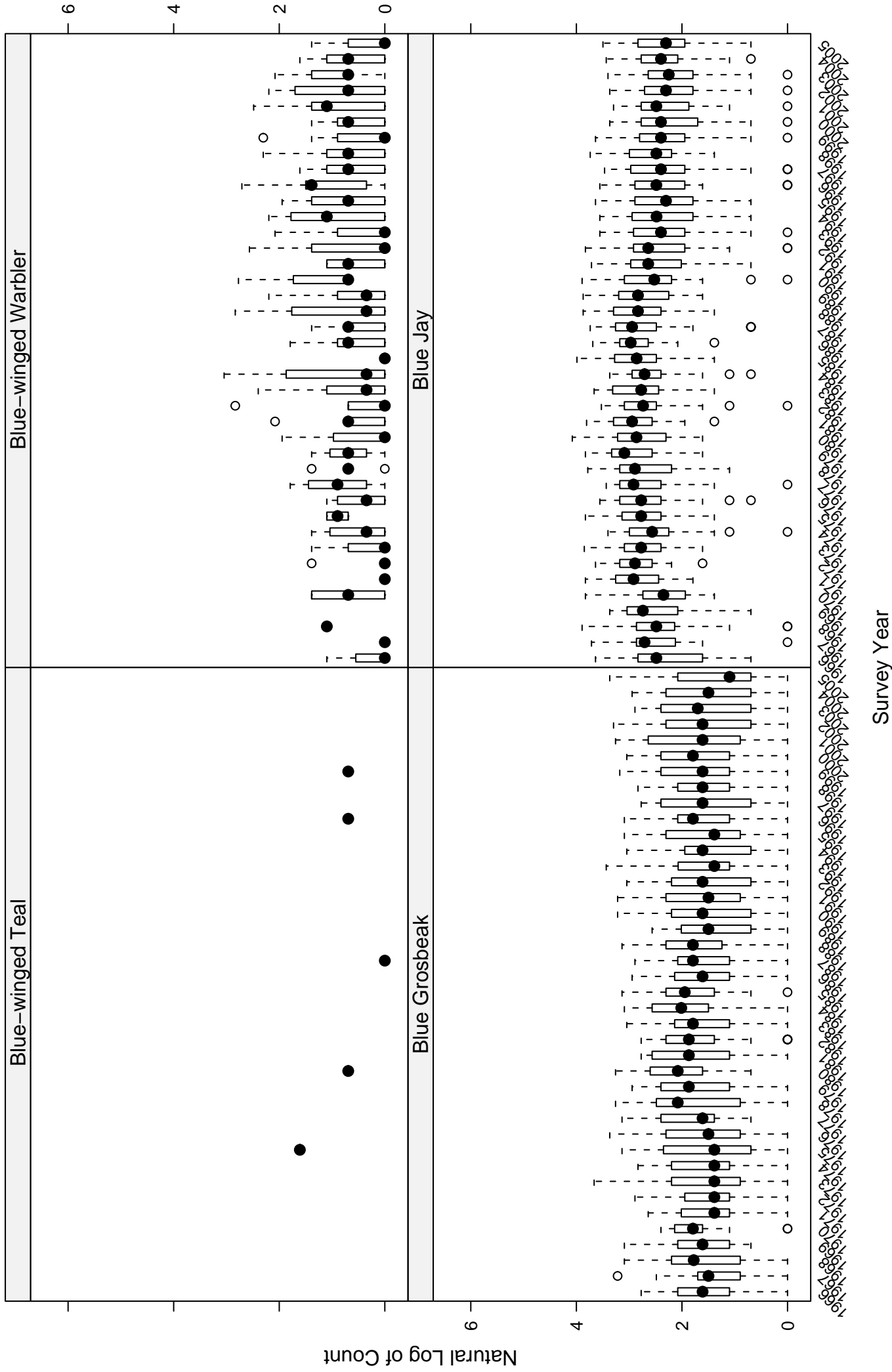
Survey Year

Scatter plots of species counts in the Ozark-Ouachita Plateau Stratum

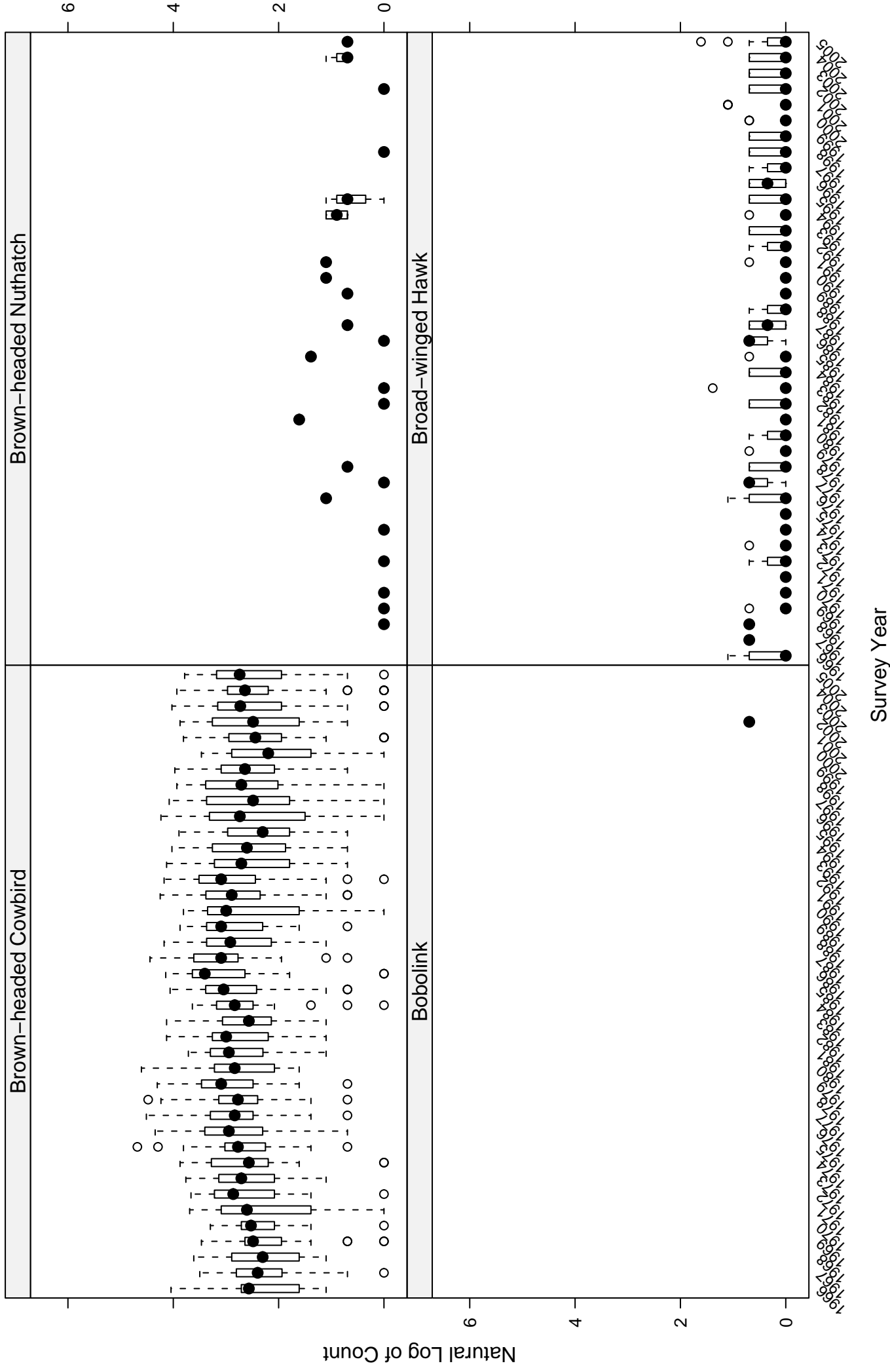


Survey Year

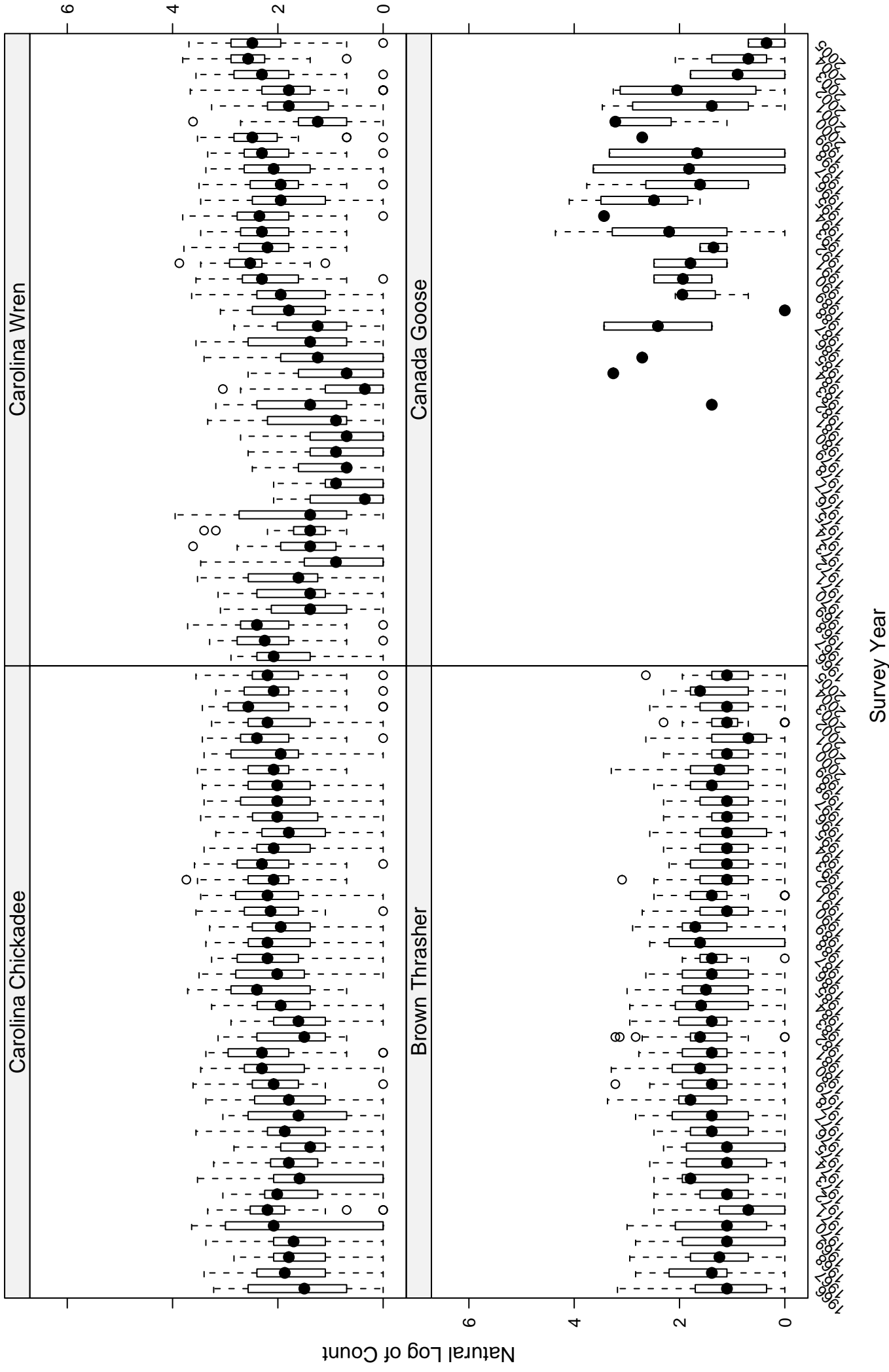
Scatter plots of species counts in the Ozark–Ouachita Plateau Stratum



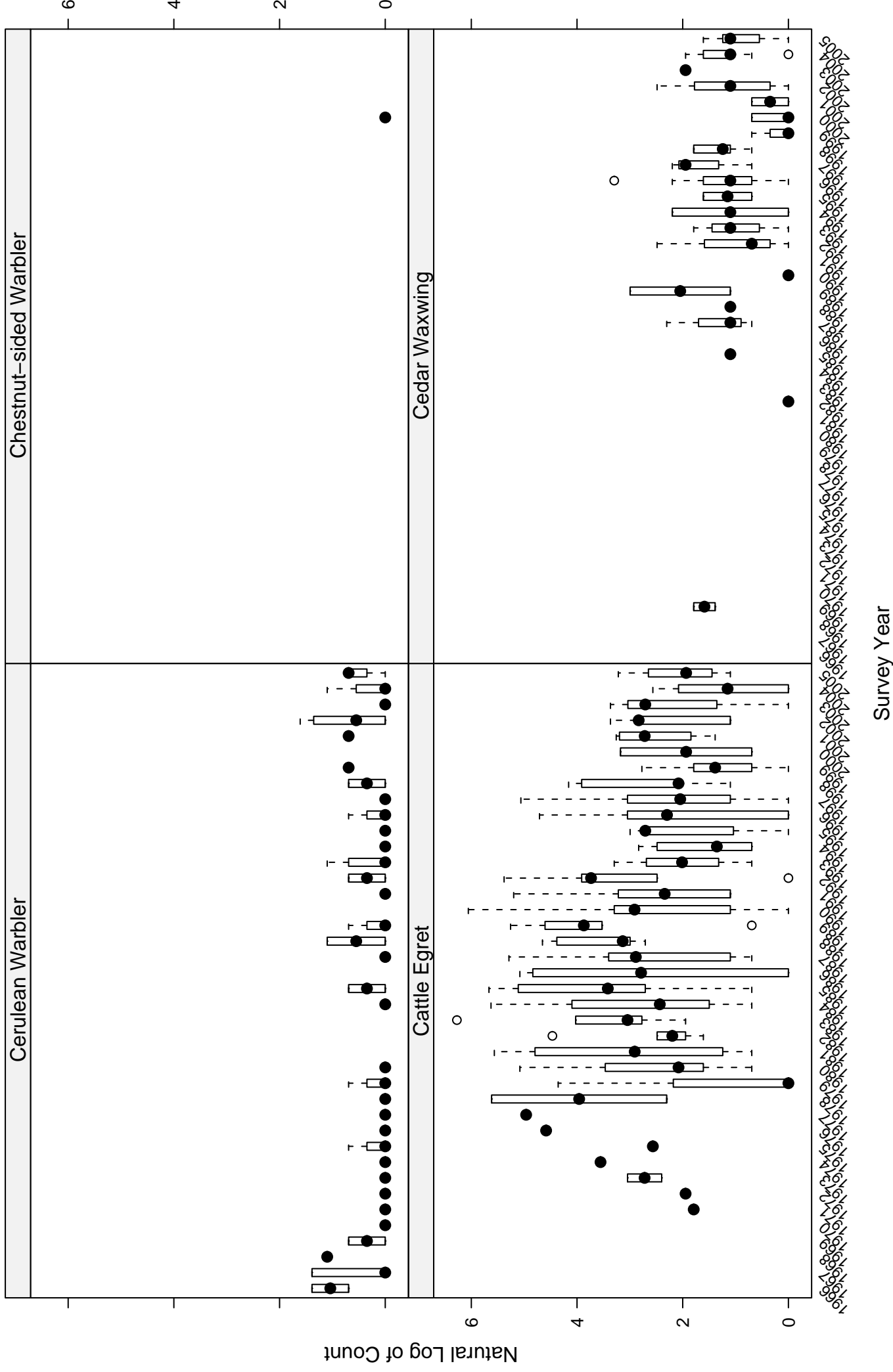
Scatter plots of species counts in the Ozark-Ouachita Plateau Stratum



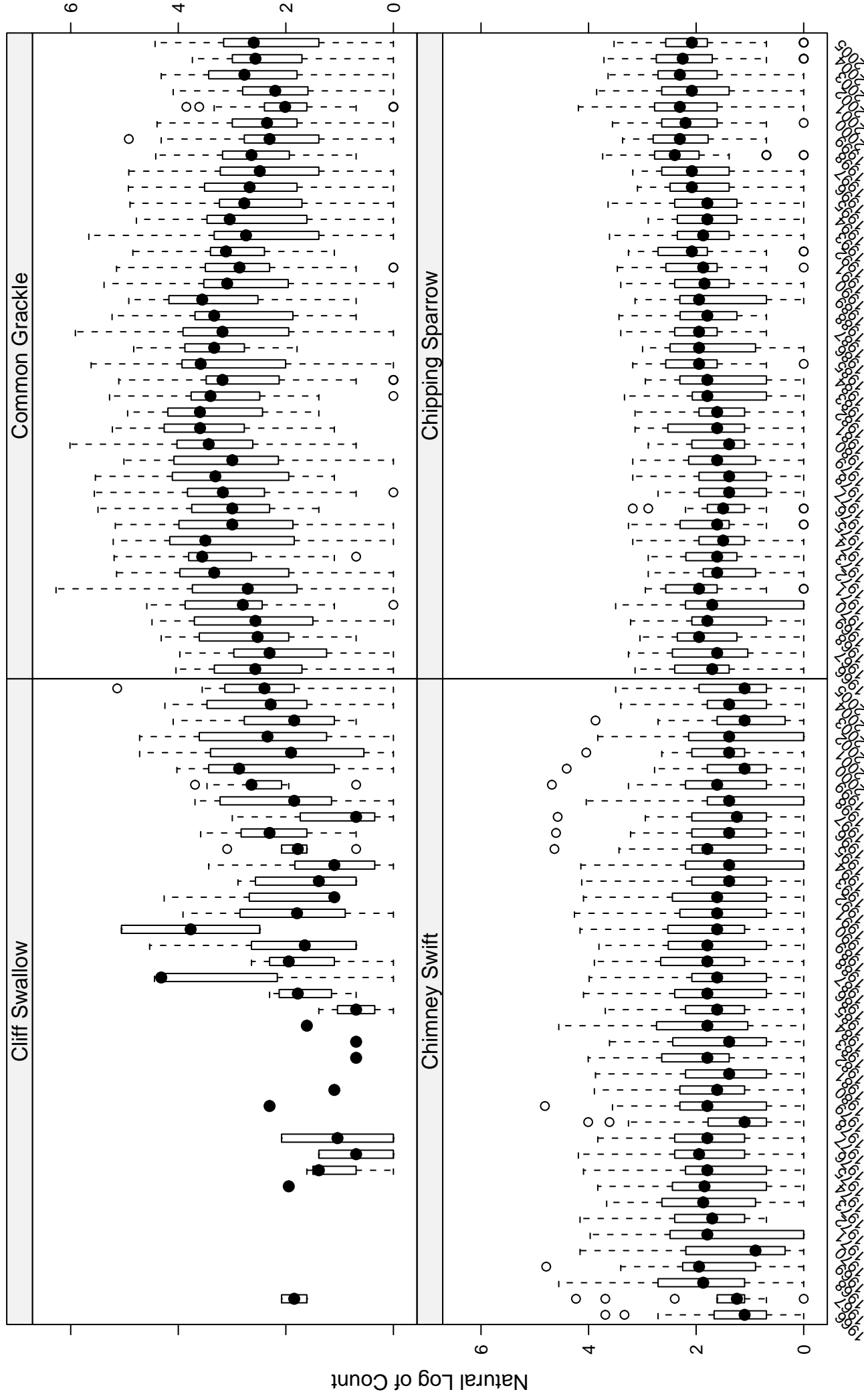
Scatter plots of species counts in the Ozark–Ouachita Plateau Stratum



Scatter plots of species counts in the Ozark-Ouachita Plateau Stratum

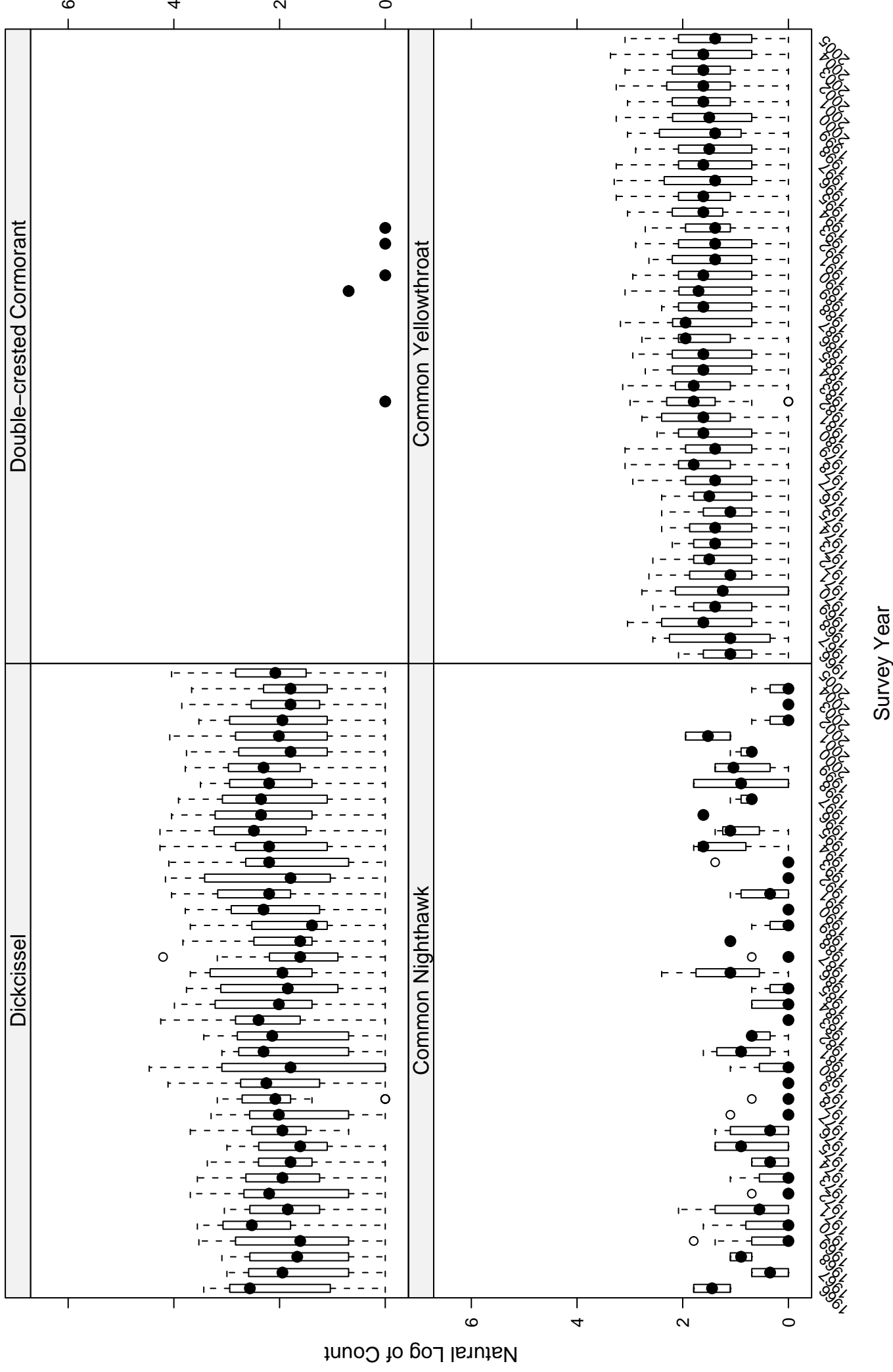


Scatter plots of species counts in the Ozark–Ouachita Plateau Stratum

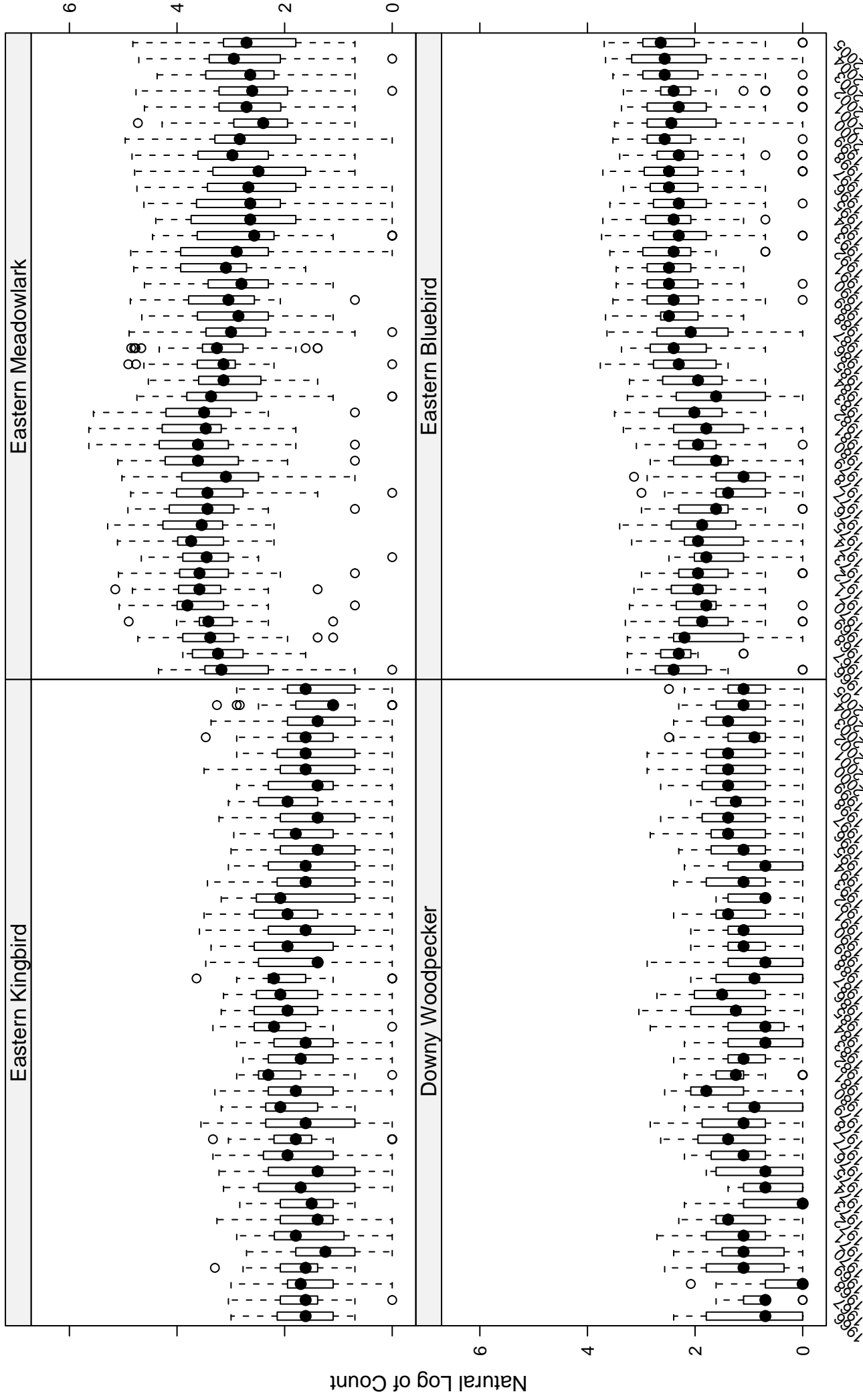


Survey Year

Scatter plots of species counts in the Ozark–Ouachita Plateau Stratum

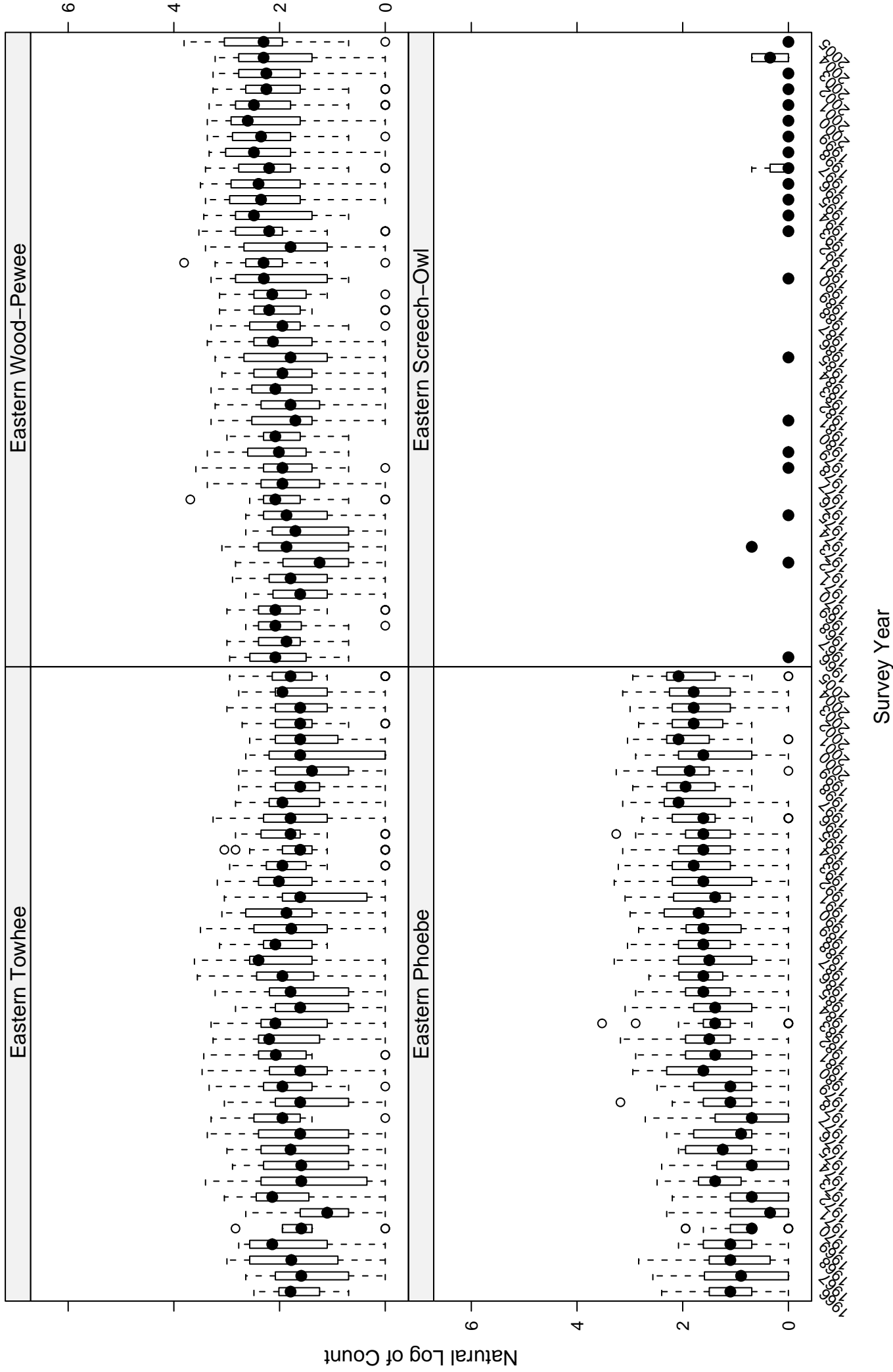


Scatter plots of species counts in the Ozark–Ouachita Plateau Stratum



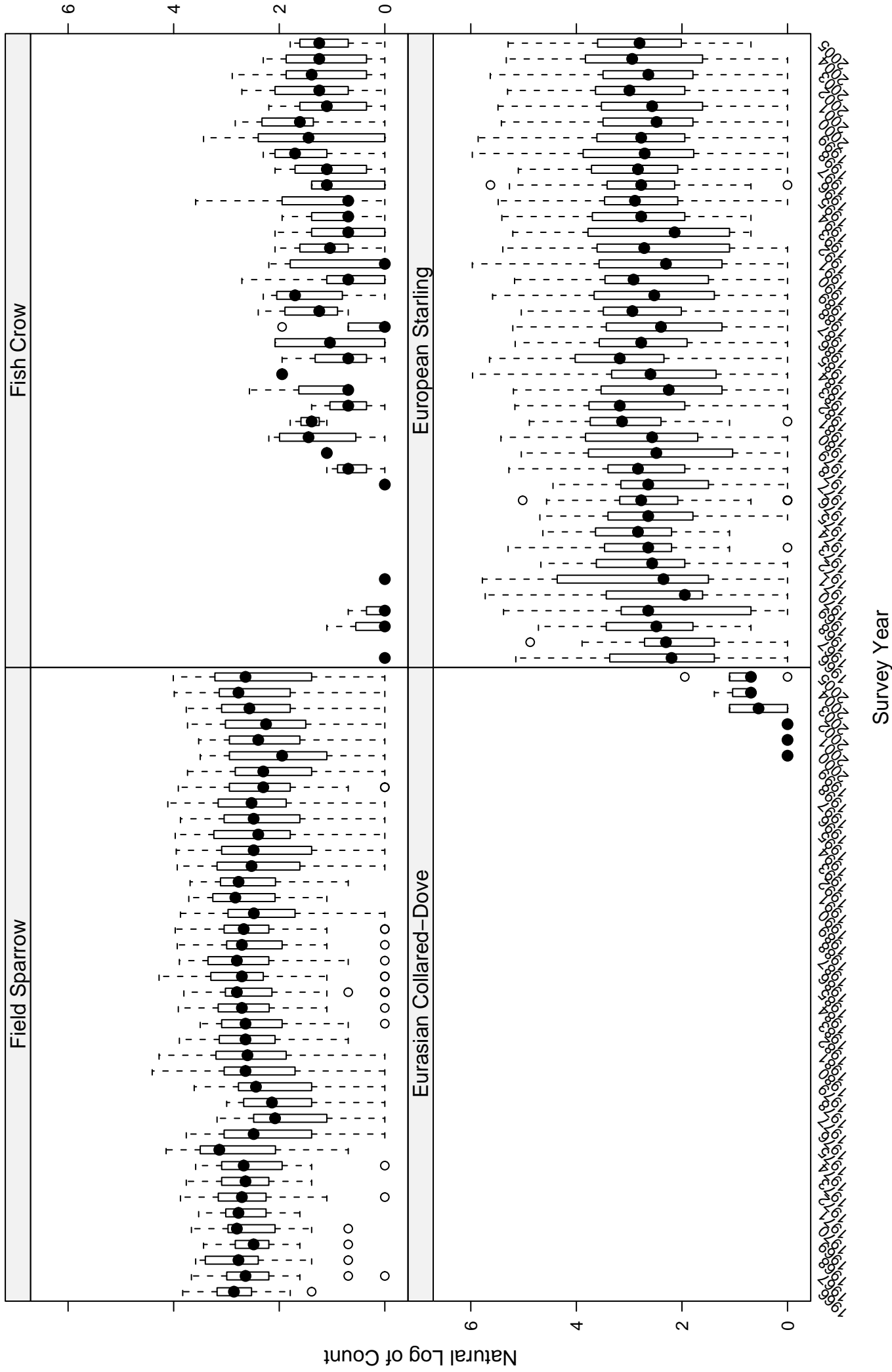
Survey Year

Scatter plots of species counts in the Ozark–Ouachita Plateau Stratum

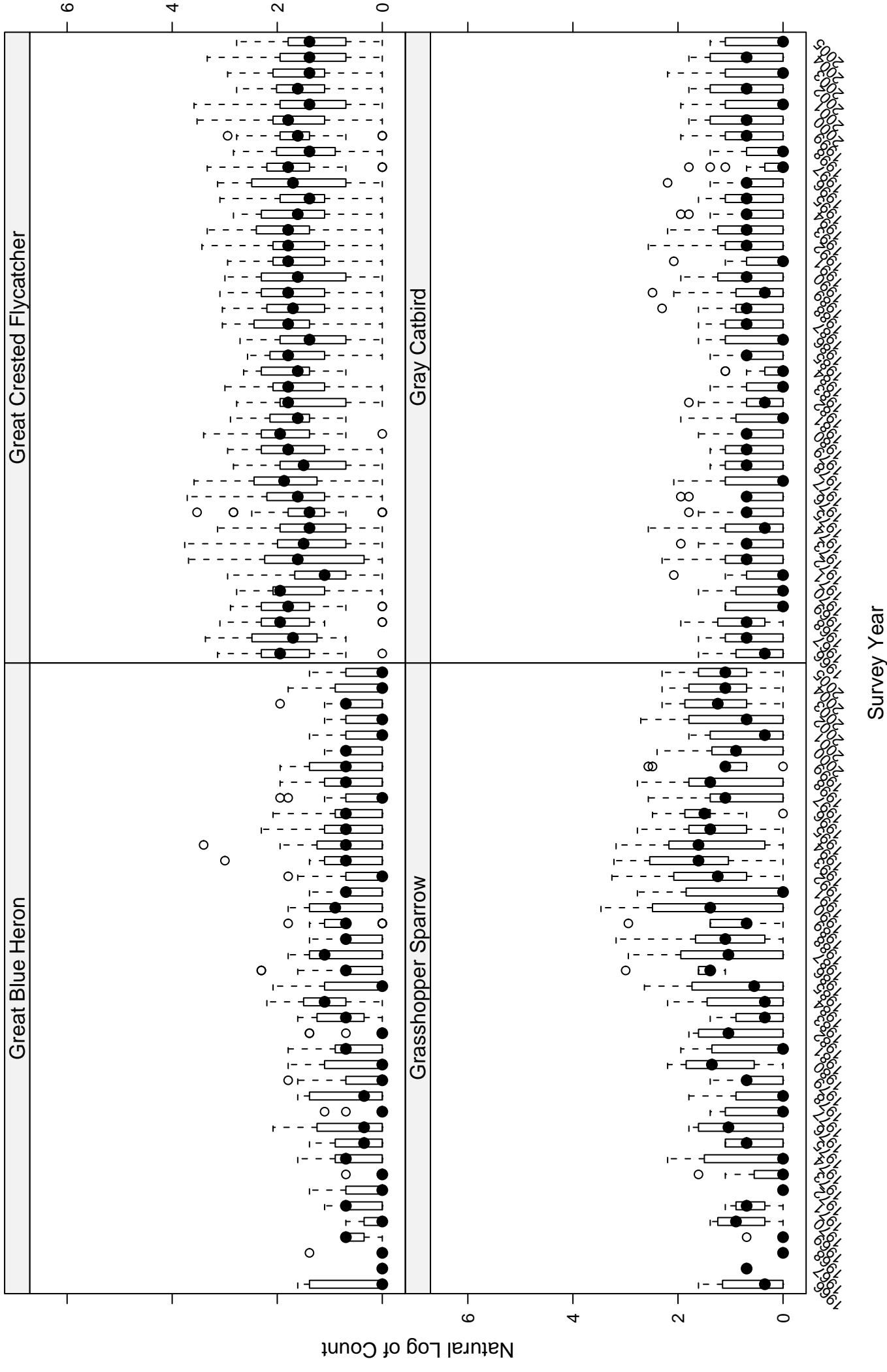


Survey Year

Scatter plots of species counts in the Ozark–Ouachita Plateau Stratum

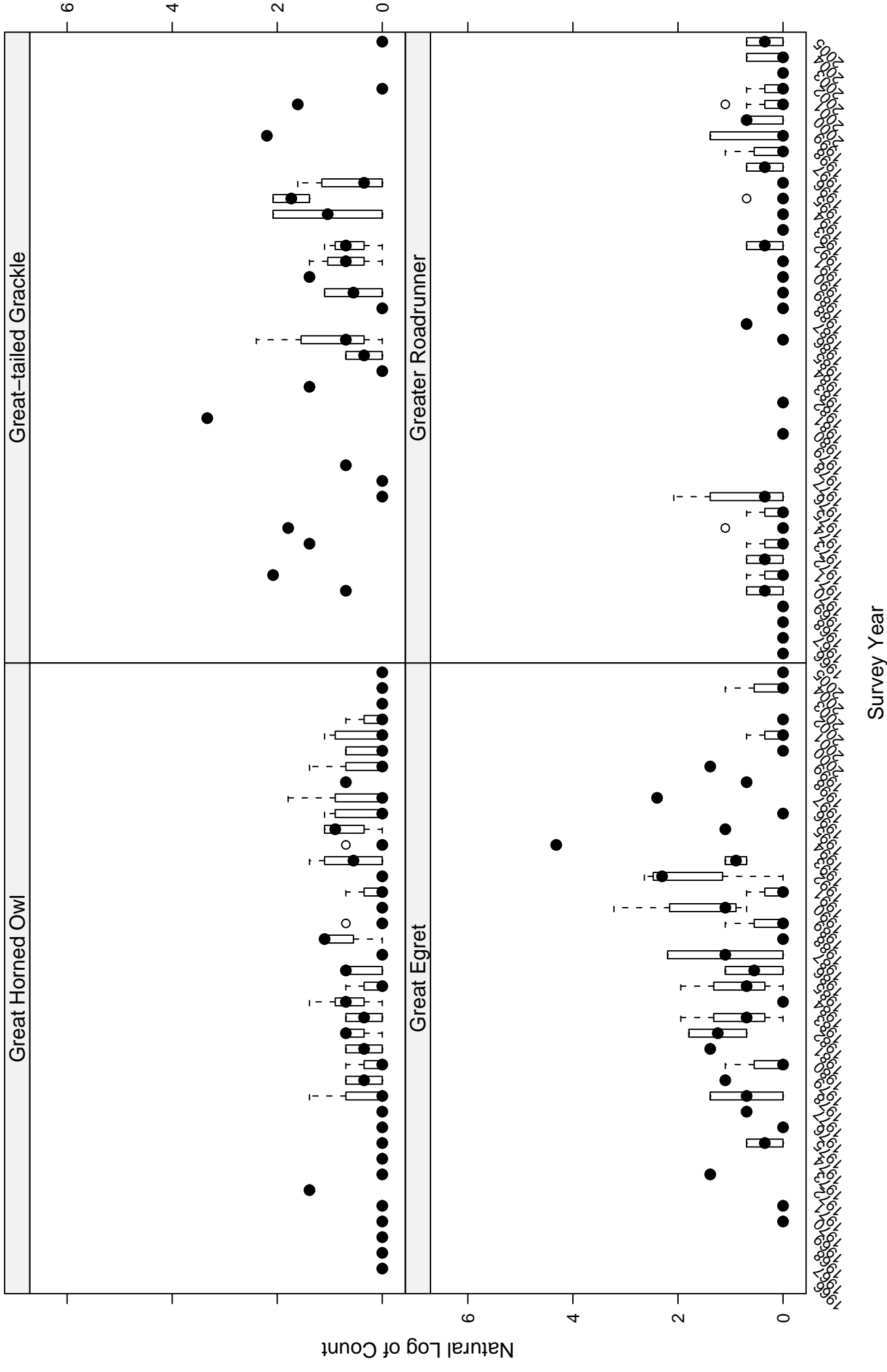


Scatter plots of species counts in the Ozark–Ouachita Plateau Stratum

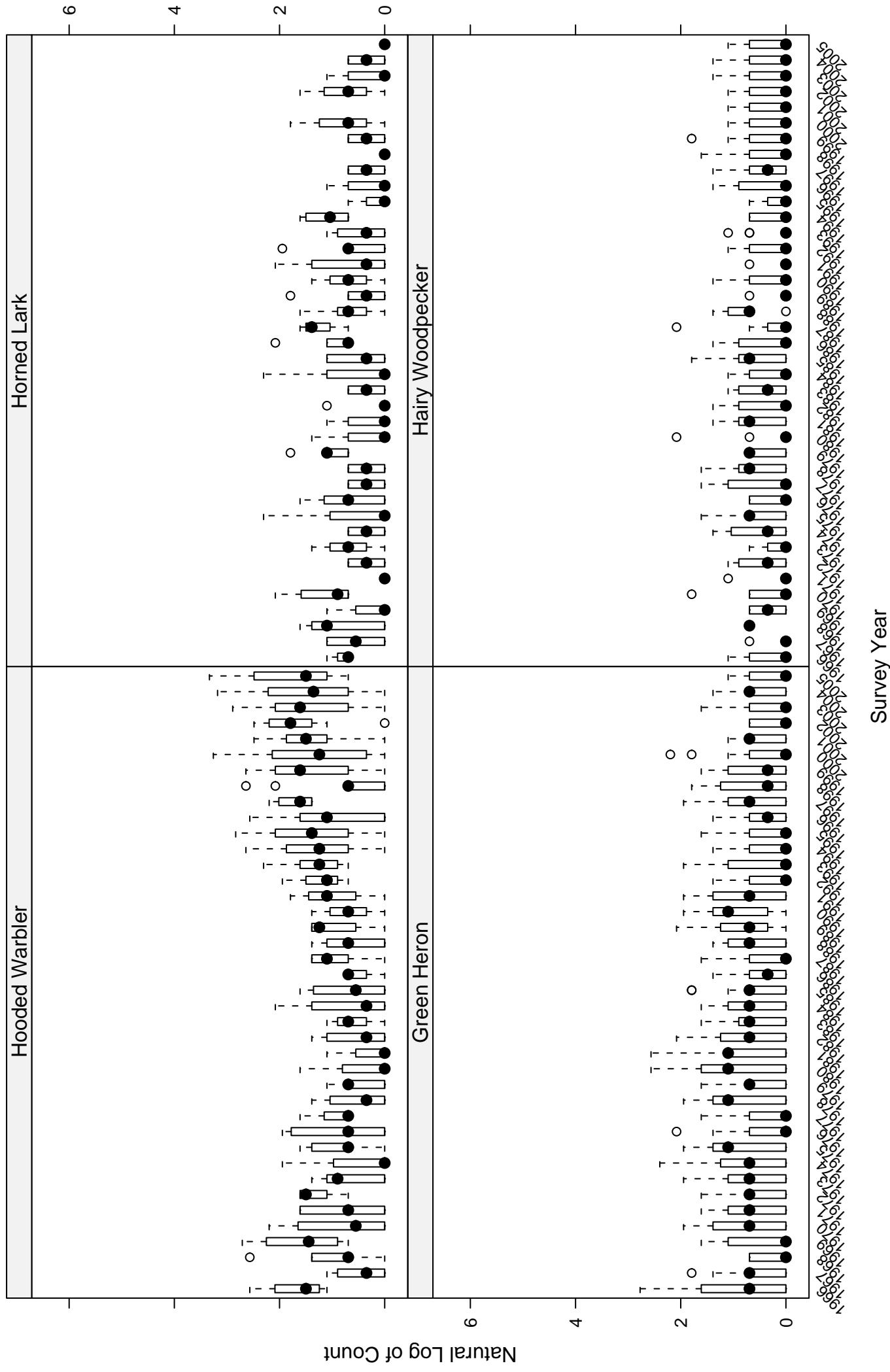


Survey Year

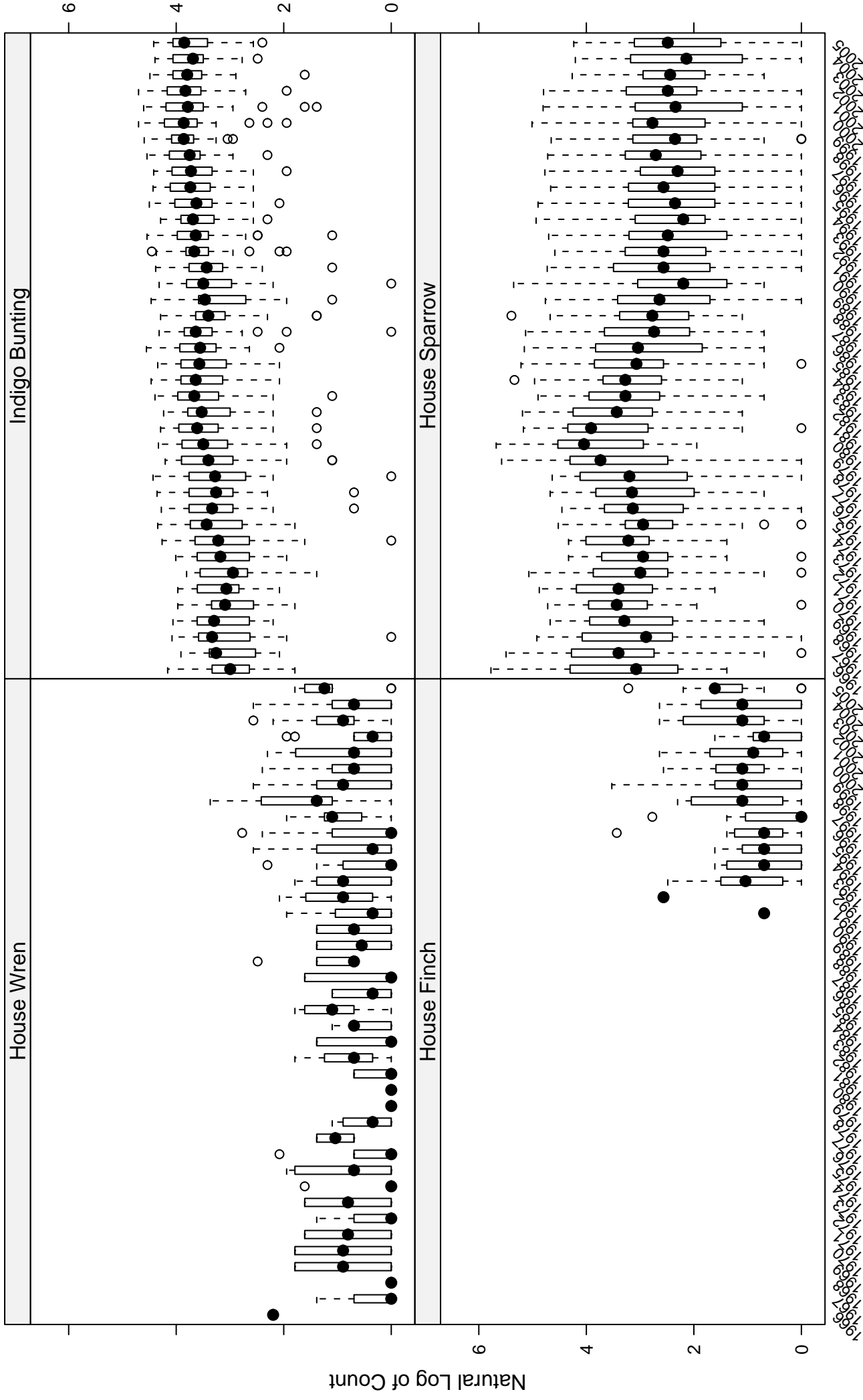
Scatter plots of species counts in the Ozark–Ouachita Plateau Stratum



Scatter plots of species counts in the Ozark–Ouachita Plateau Stratum

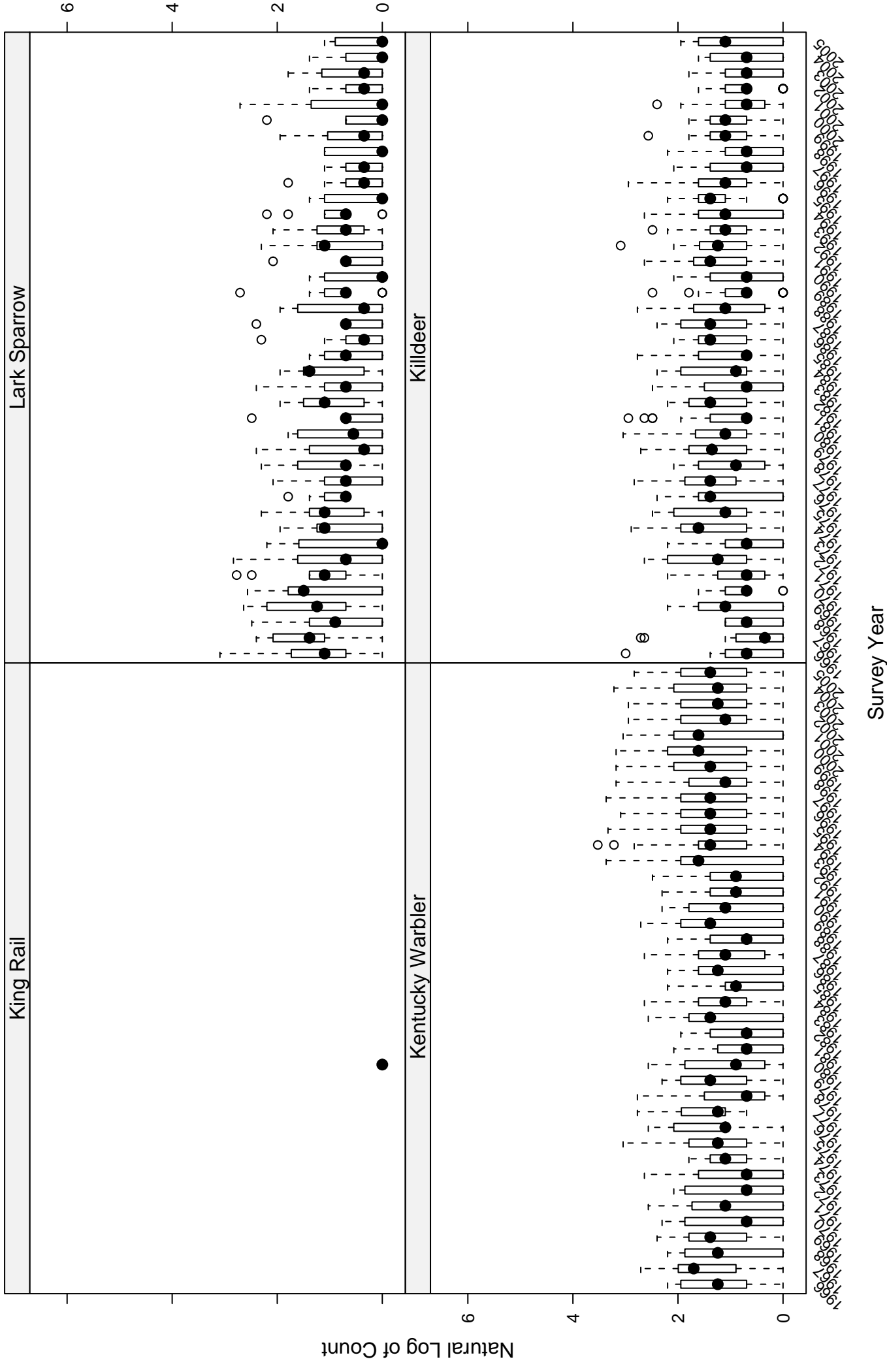


Scatter plots of species counts in the Ozark–Ouachita Plateau Stratum

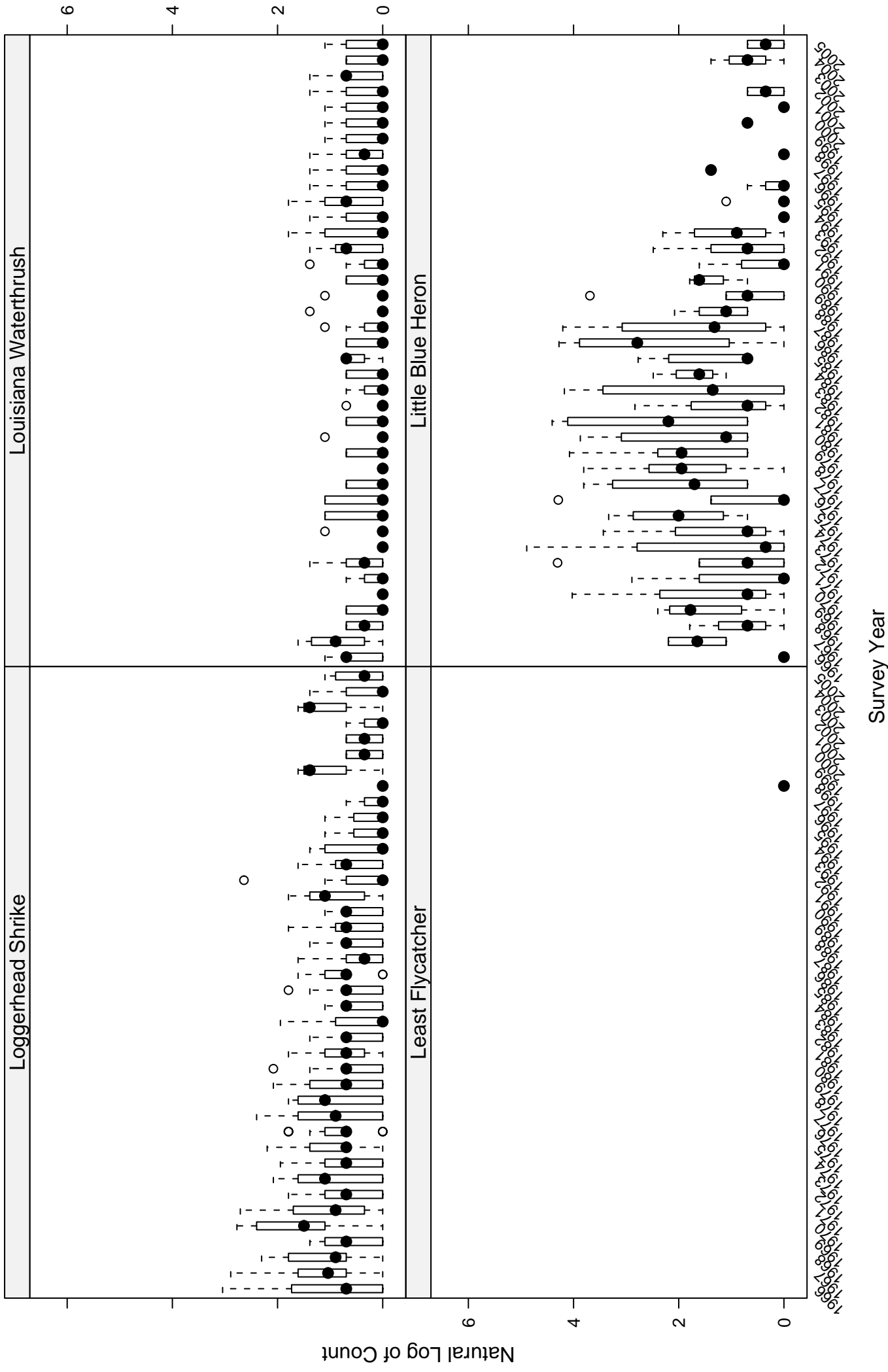


Survey Year

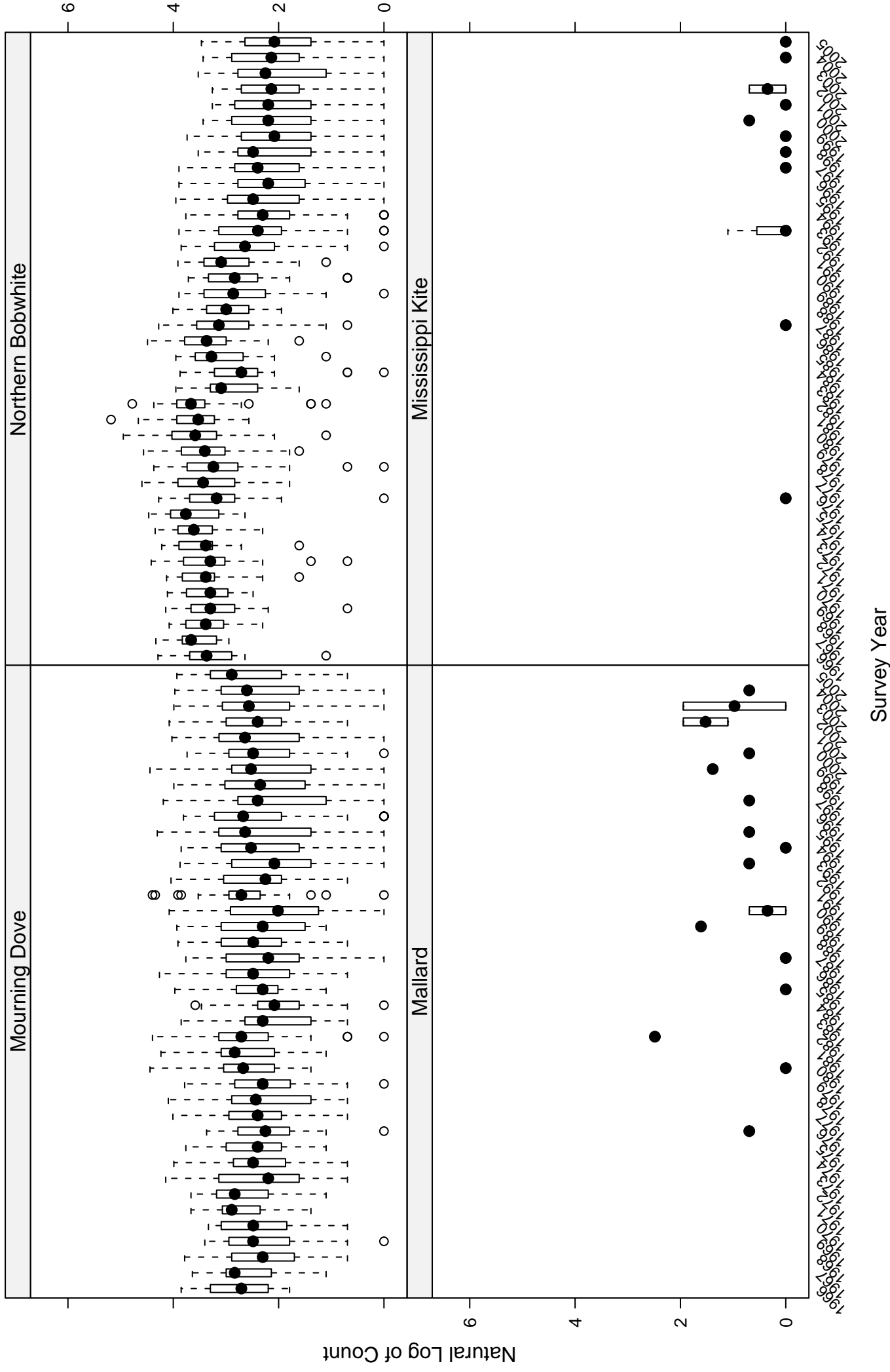
Scatter plots of species counts in the Ozark–Ouachita Plateau Stratum



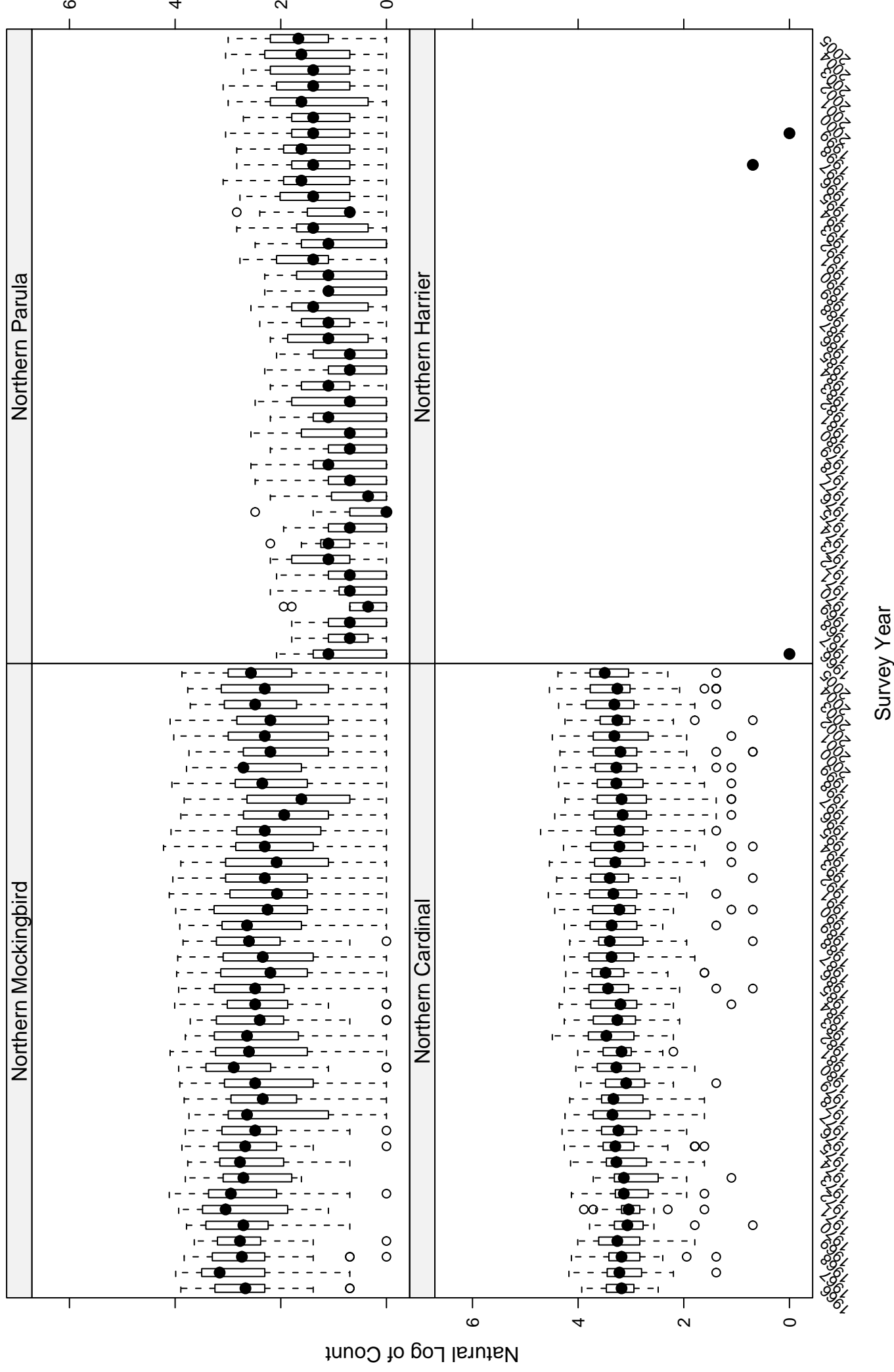
Scatter plots of species counts in the Ozark–Ouachita Plateau Stratum



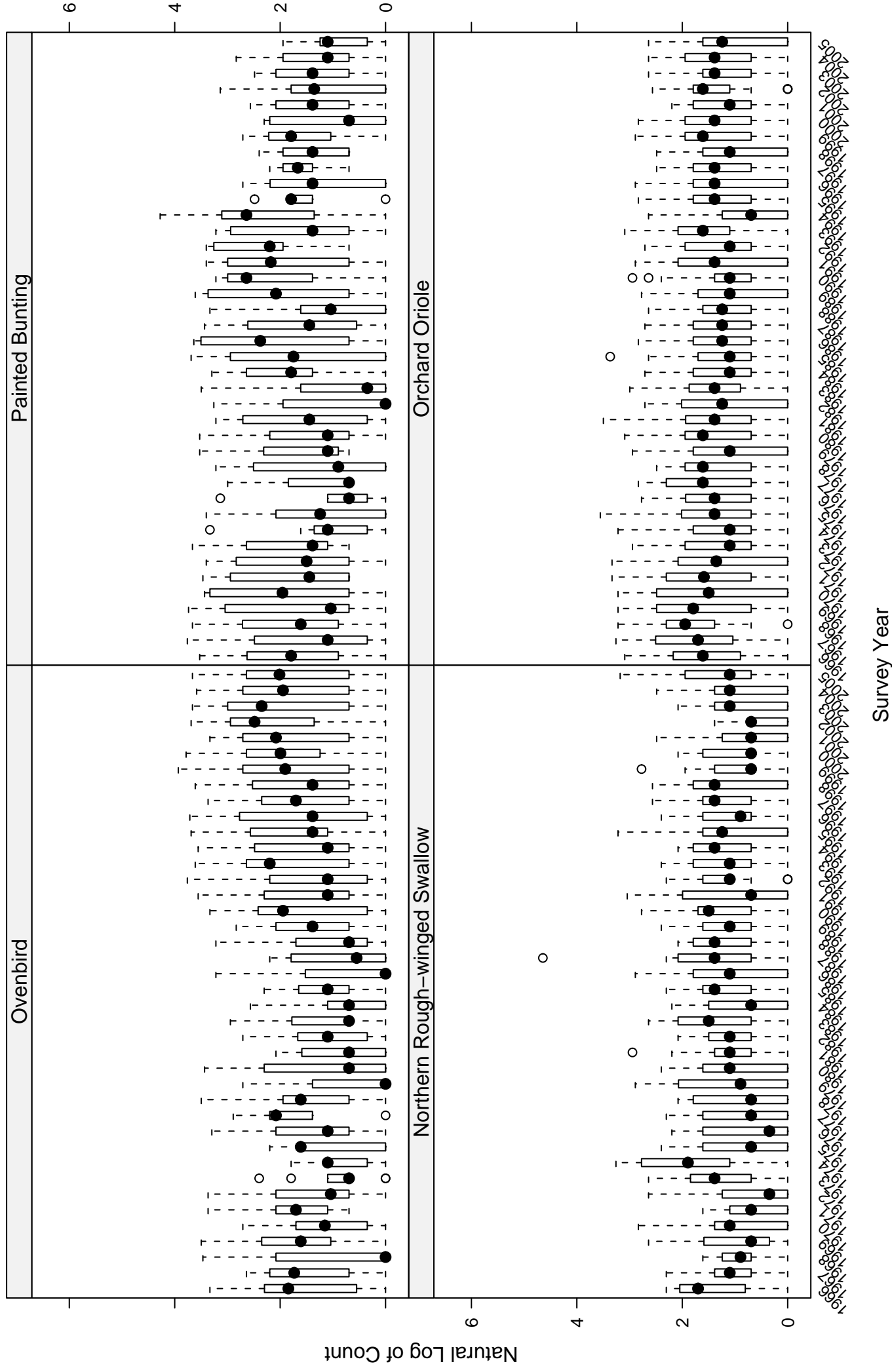
Scatter plots of species counts in the Ozark–Ouachita Plateau Stratum



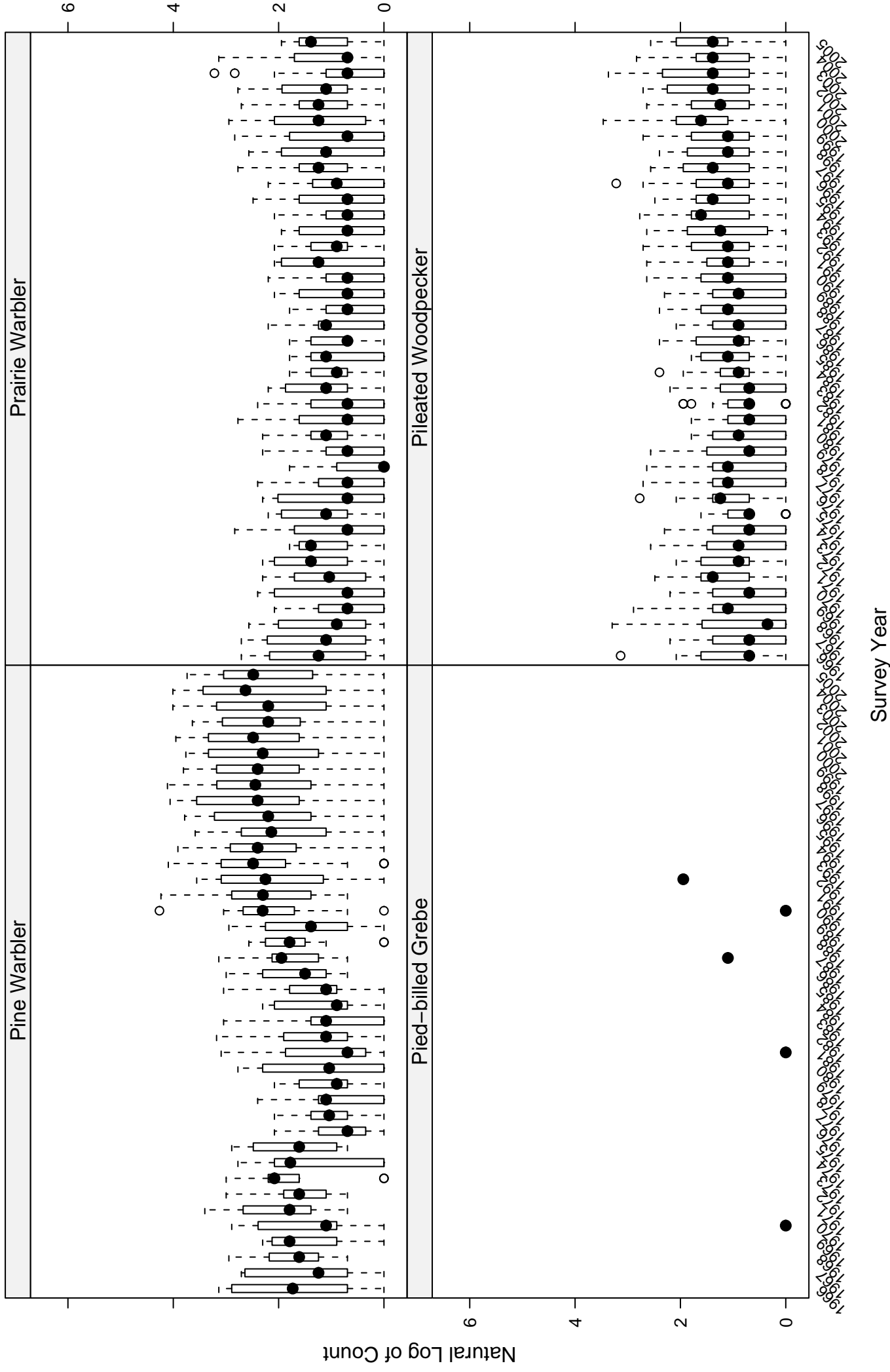
Scatter plots of species counts in the Ozark–Ouachita Plateau Stratum



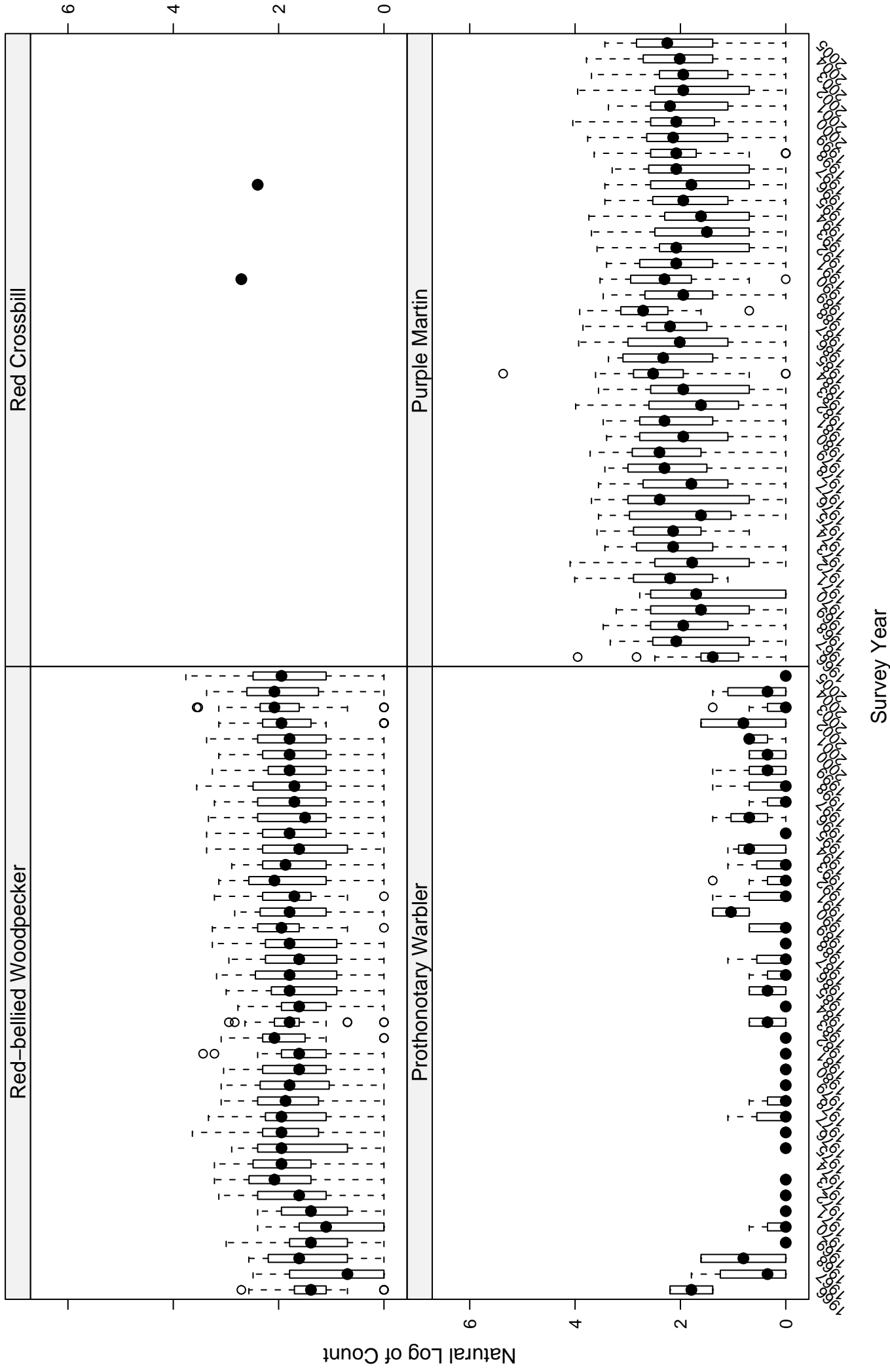
Scatter plots of species counts in the Ozark–Ouachita Plateau Stratum



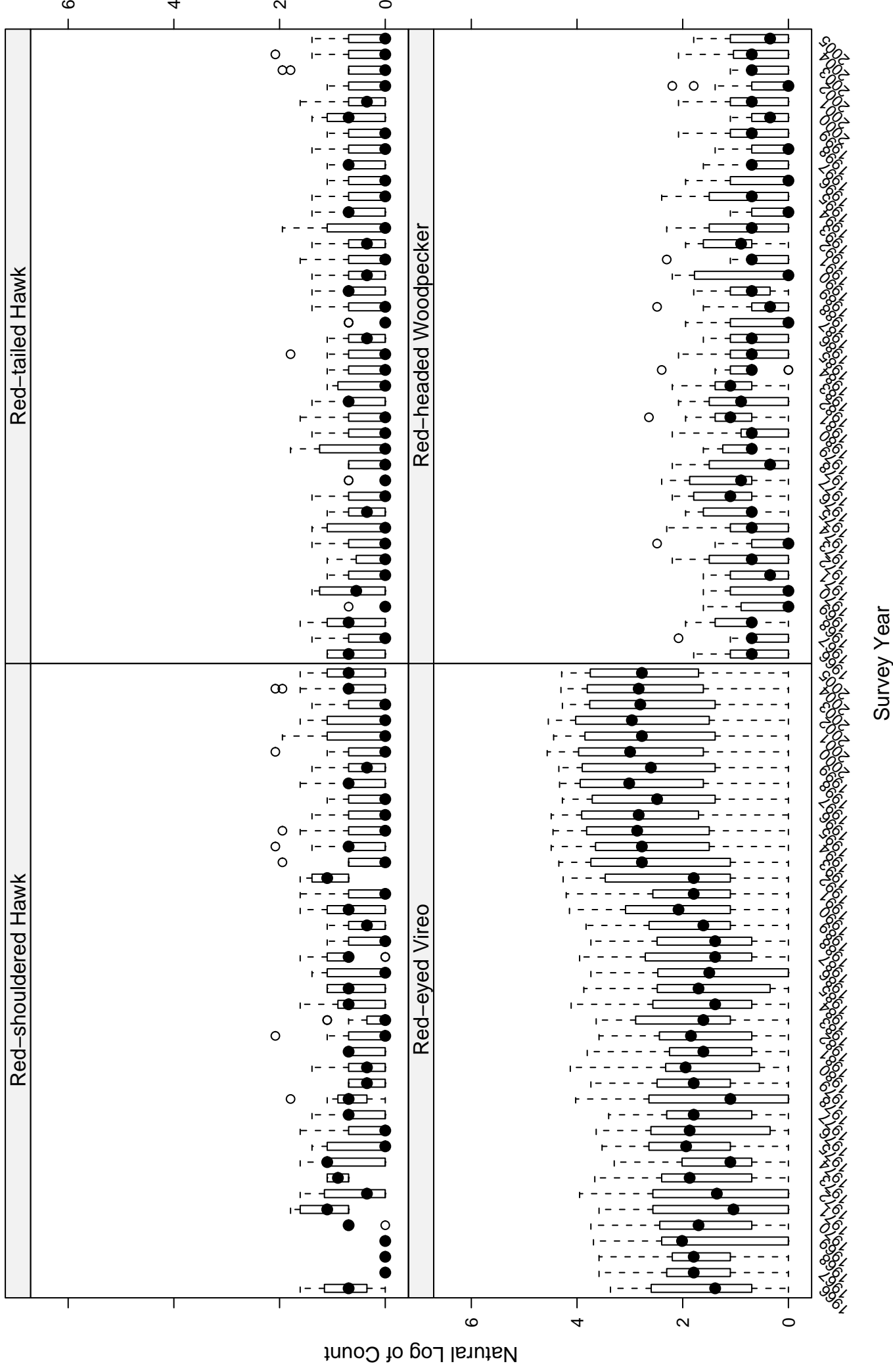
Scatter plots of species counts in the Ozark–Ouachita Plateau Stratum



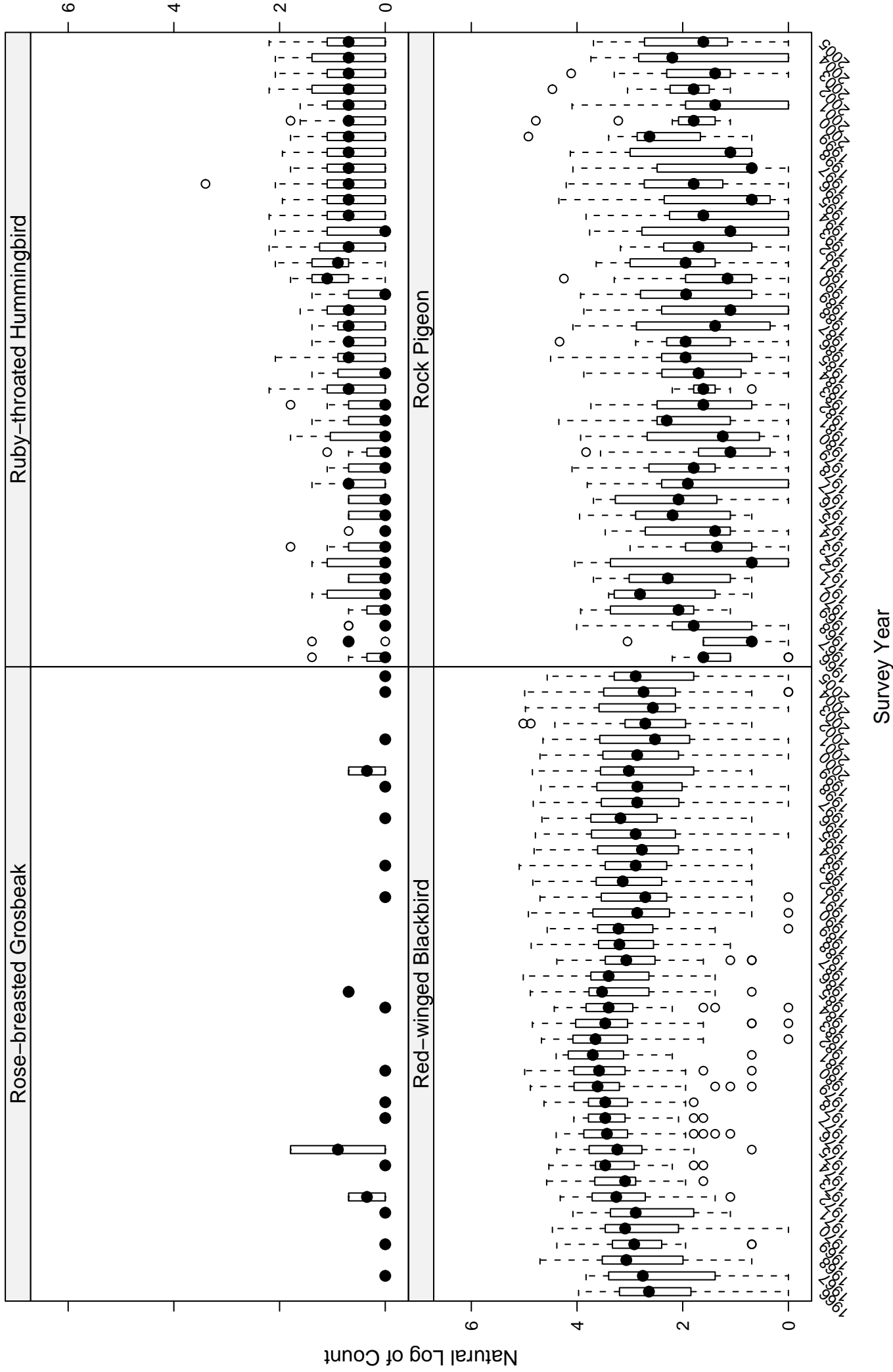
Scatter plots of species counts in the Ozark–Ouachita Plateau Stratum



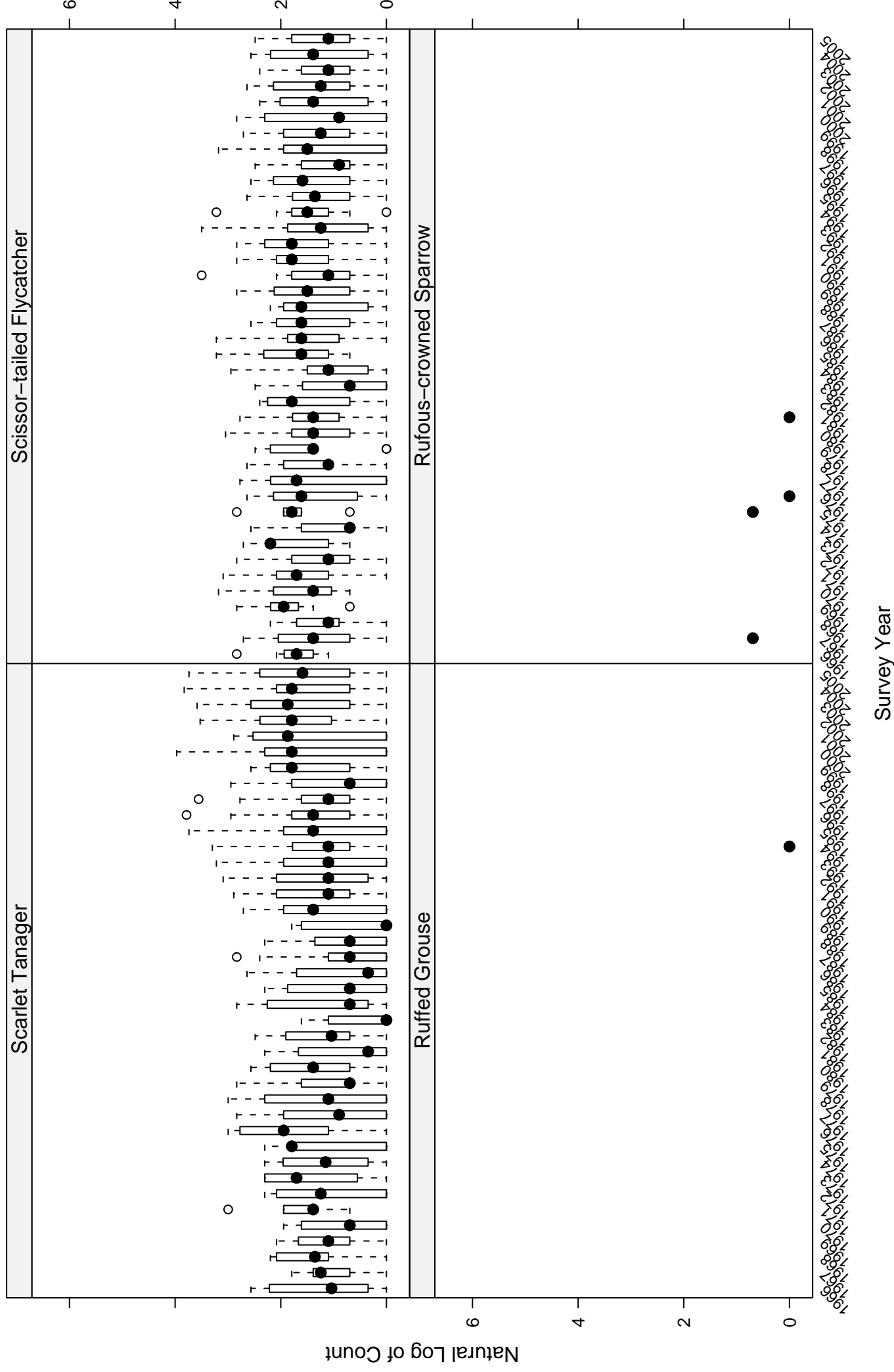
Scatter plots of species counts in the Ozark-Ouachita Plateau Stratum



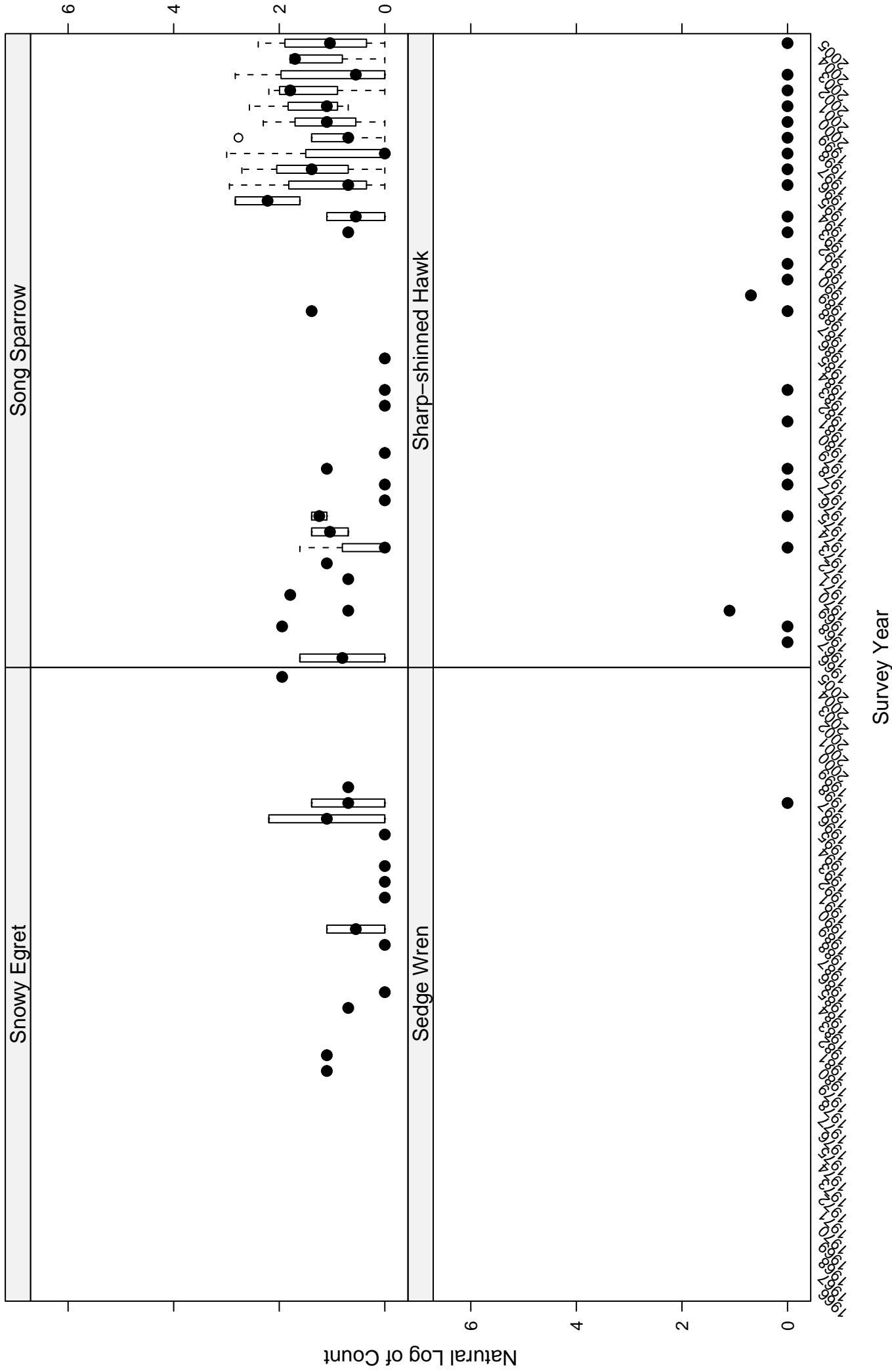
Scatter plots of species counts in the Ozark–Ouachita Plateau Stratum



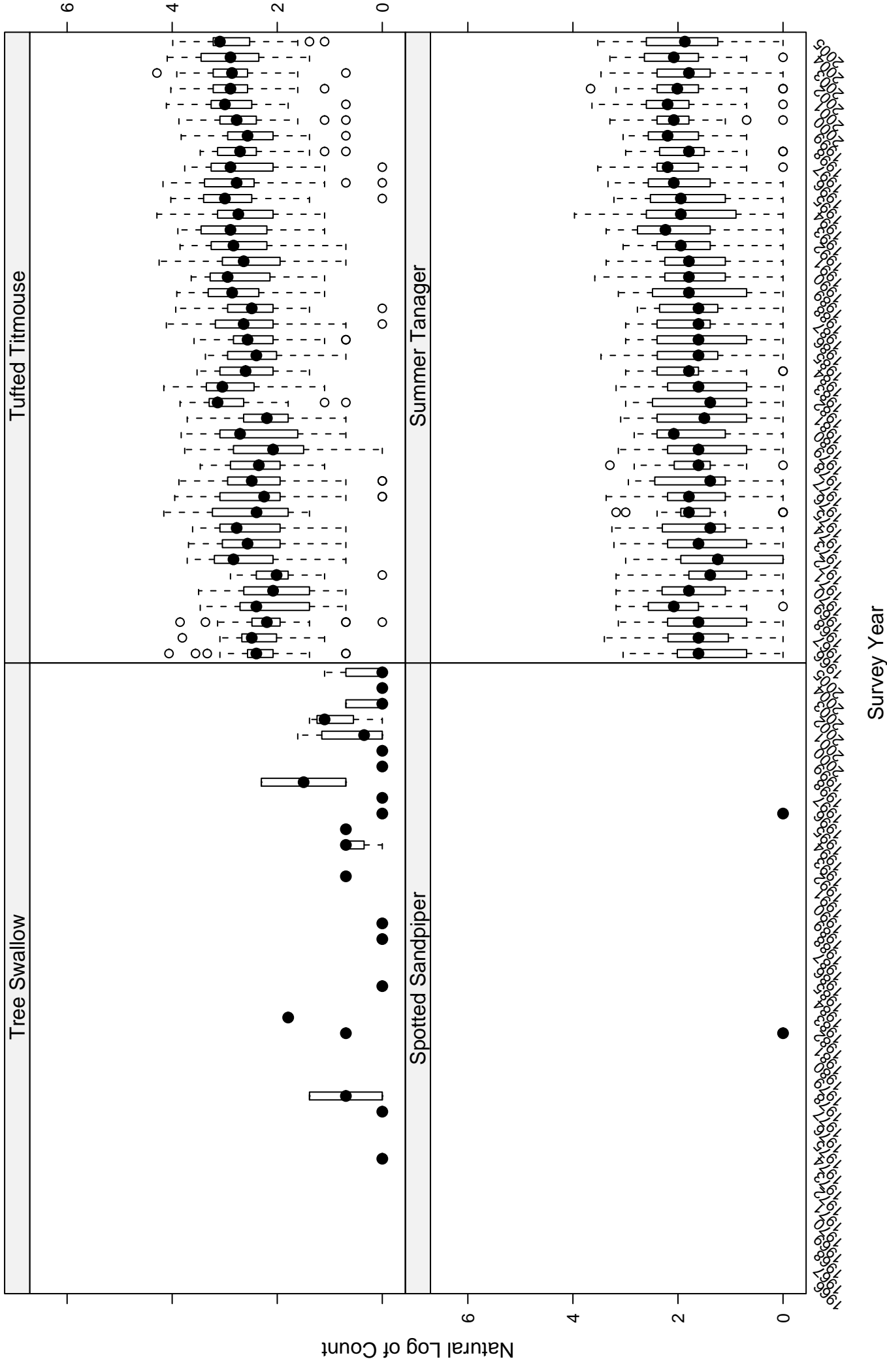
Scatter plots of species counts in the Ozark–Ouachita Plateau Stratum



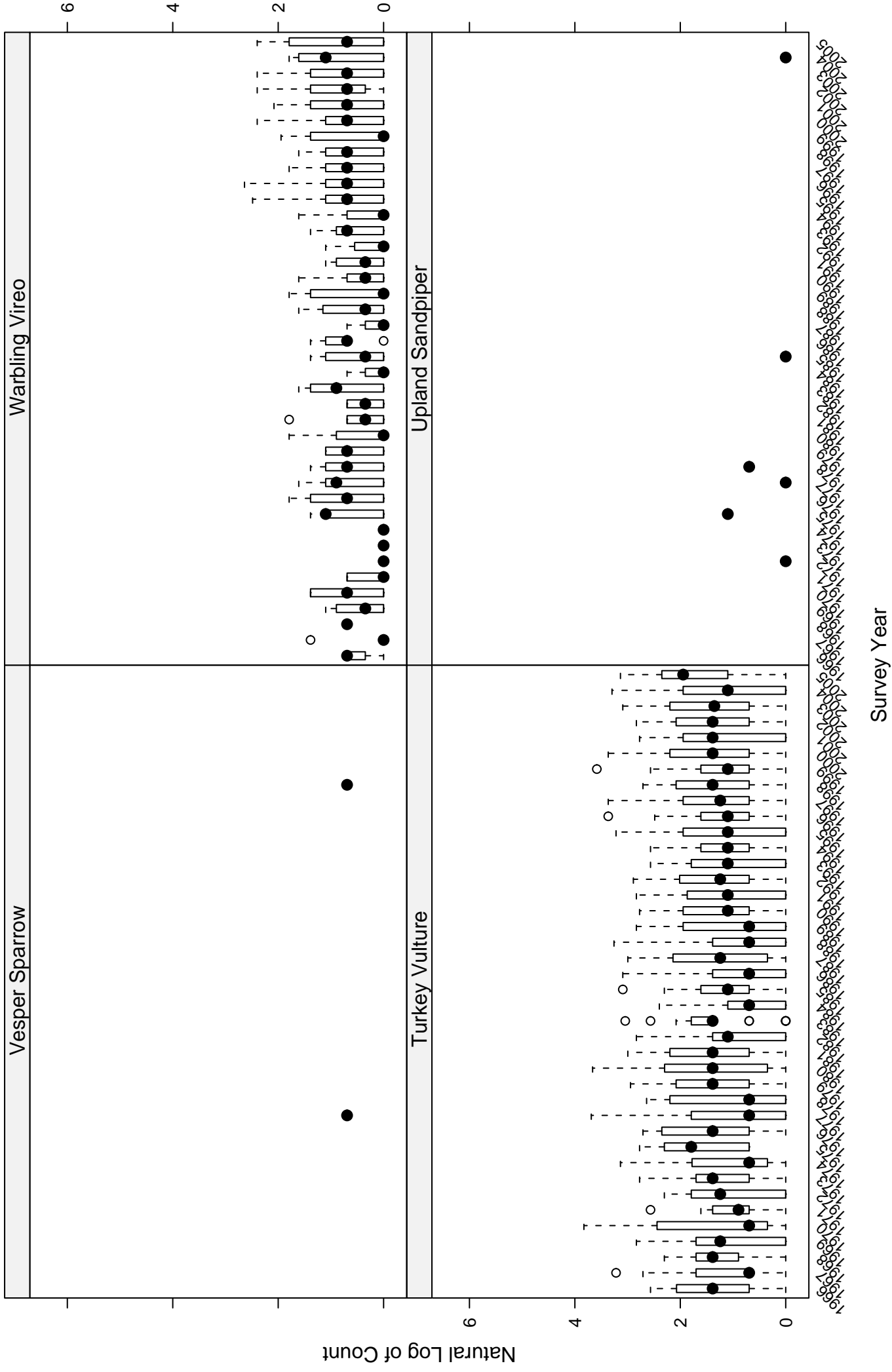
Scatter plots of species counts in the Ozark–Ouachita Plateau Stratum



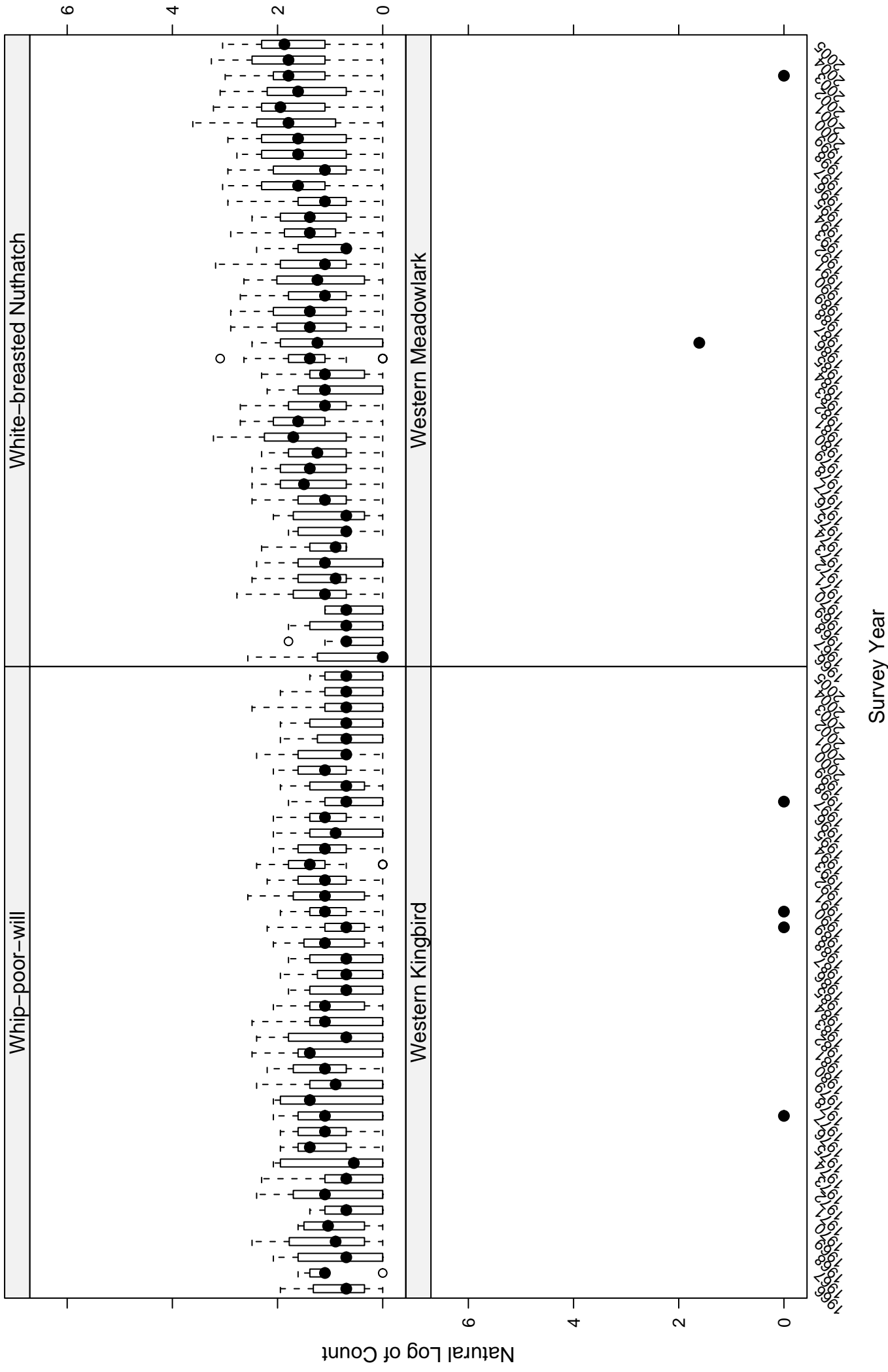
Scatter plots of species counts in the Ozark–Ouachita Plateau Stratum



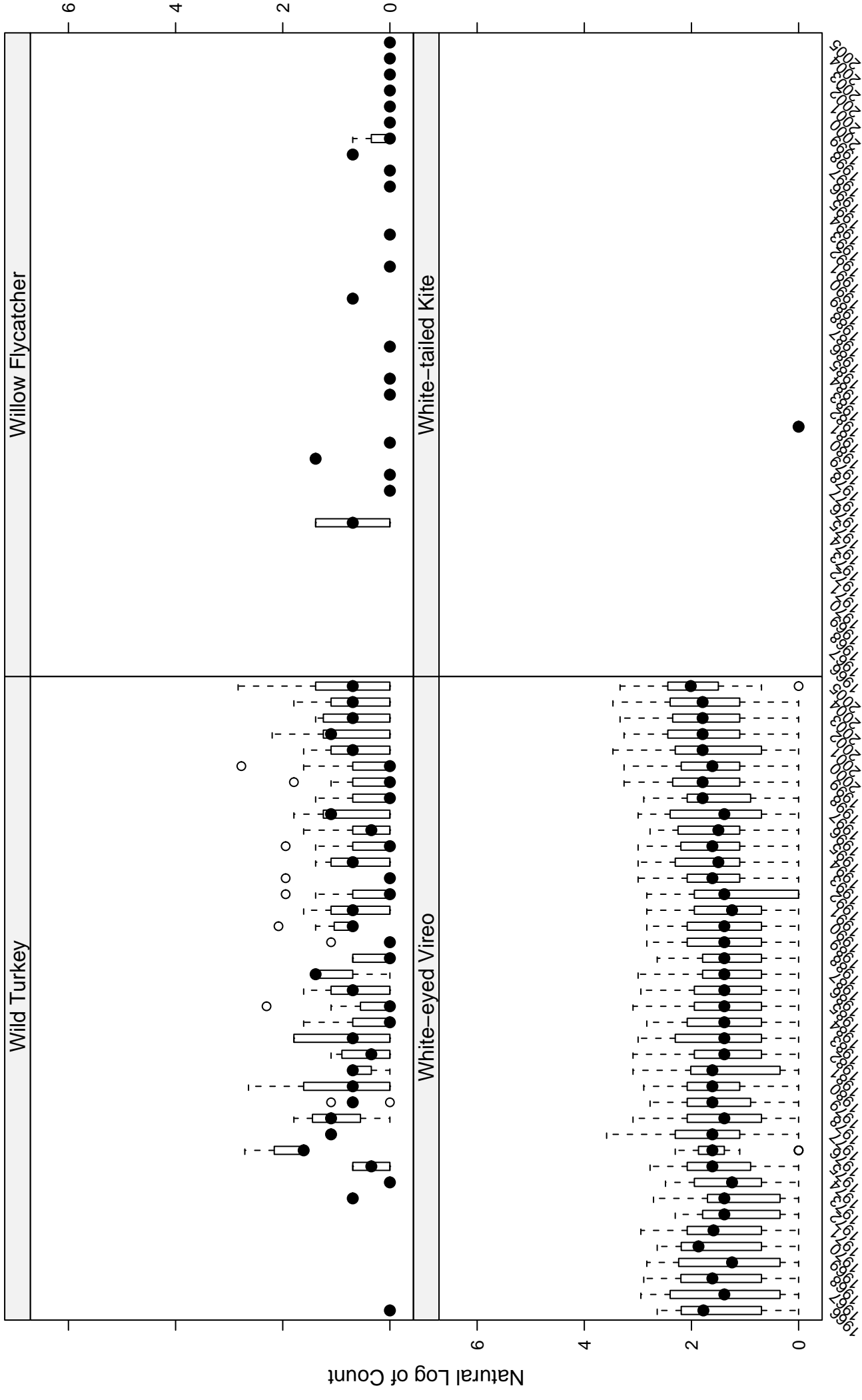
Scatter plots of species counts in the Ozark–Ouachita Plateau Stratum



Scatter plots of species counts in the Ozark–Ouachita Plateau Stratum

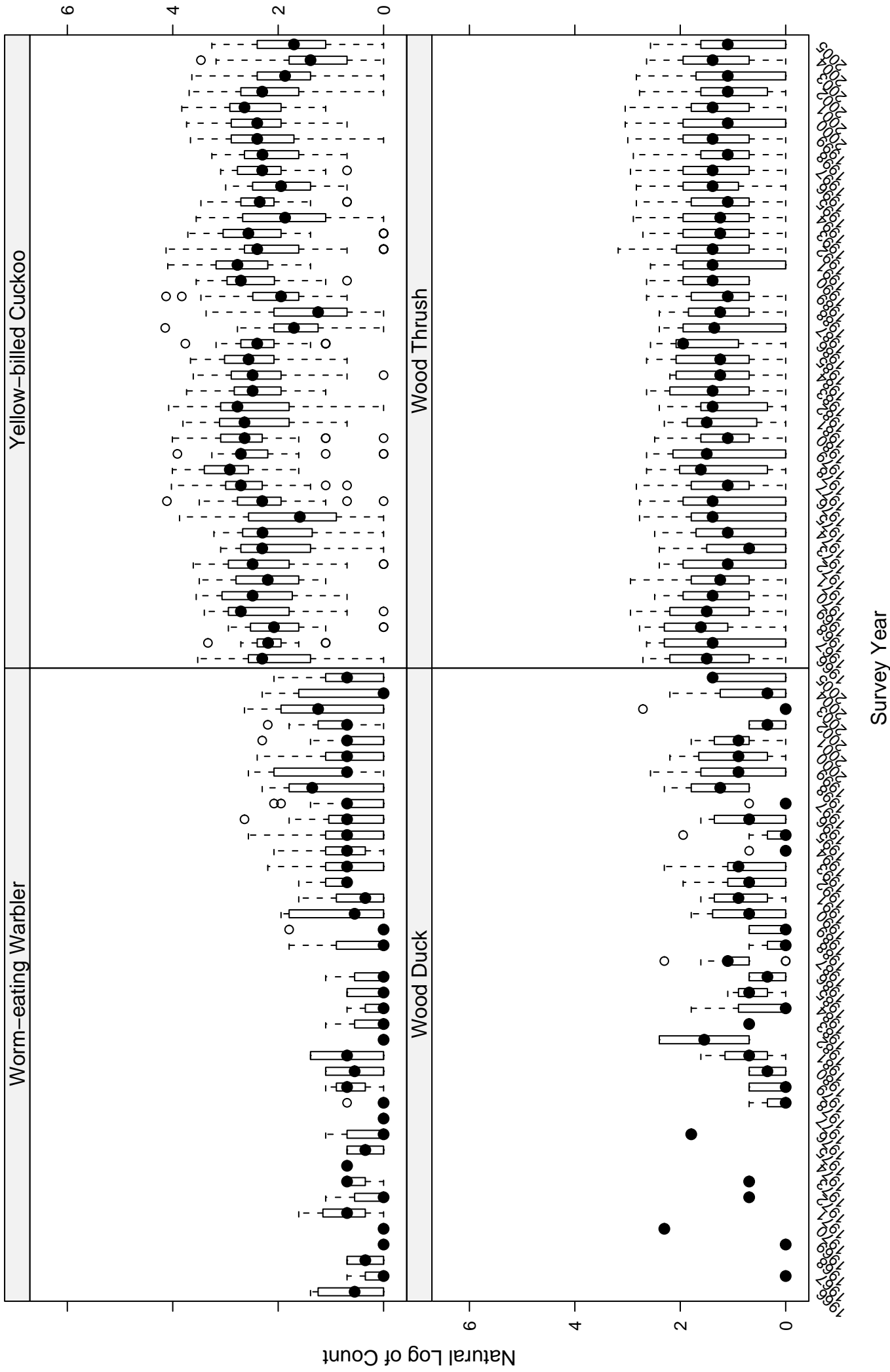


Scatter plots of species counts in the Ozark–Ouachita Plateau Stratum

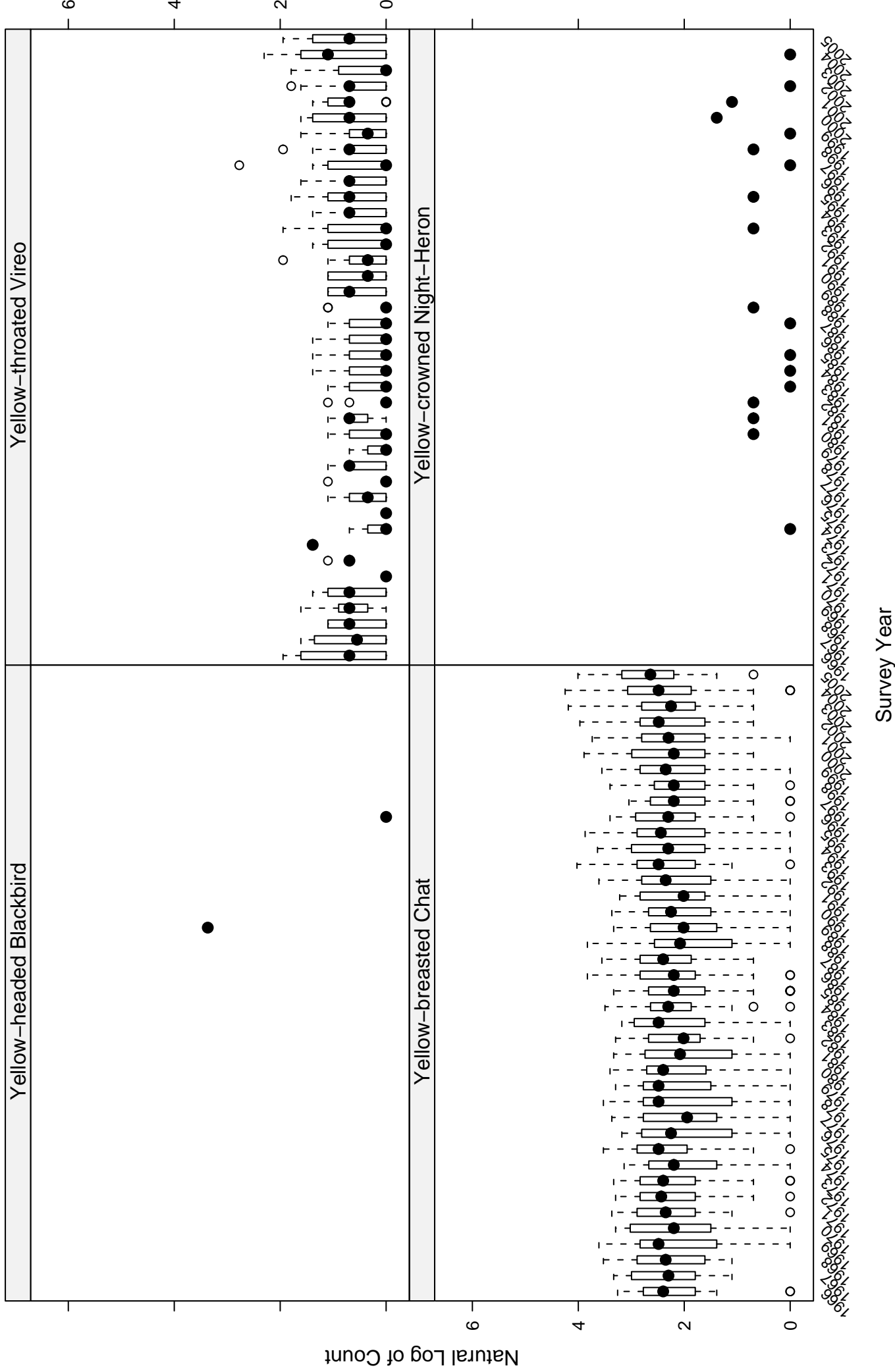


Survey Year

Scatter plots of species counts in the Ozark–Ouachita Plateau Stratum



Scatter plots of species counts in the Ozark–Ouachita Plateau Stratum



Scatter plots of species counts in the Ozark–Ouachita Plateau Stratum

