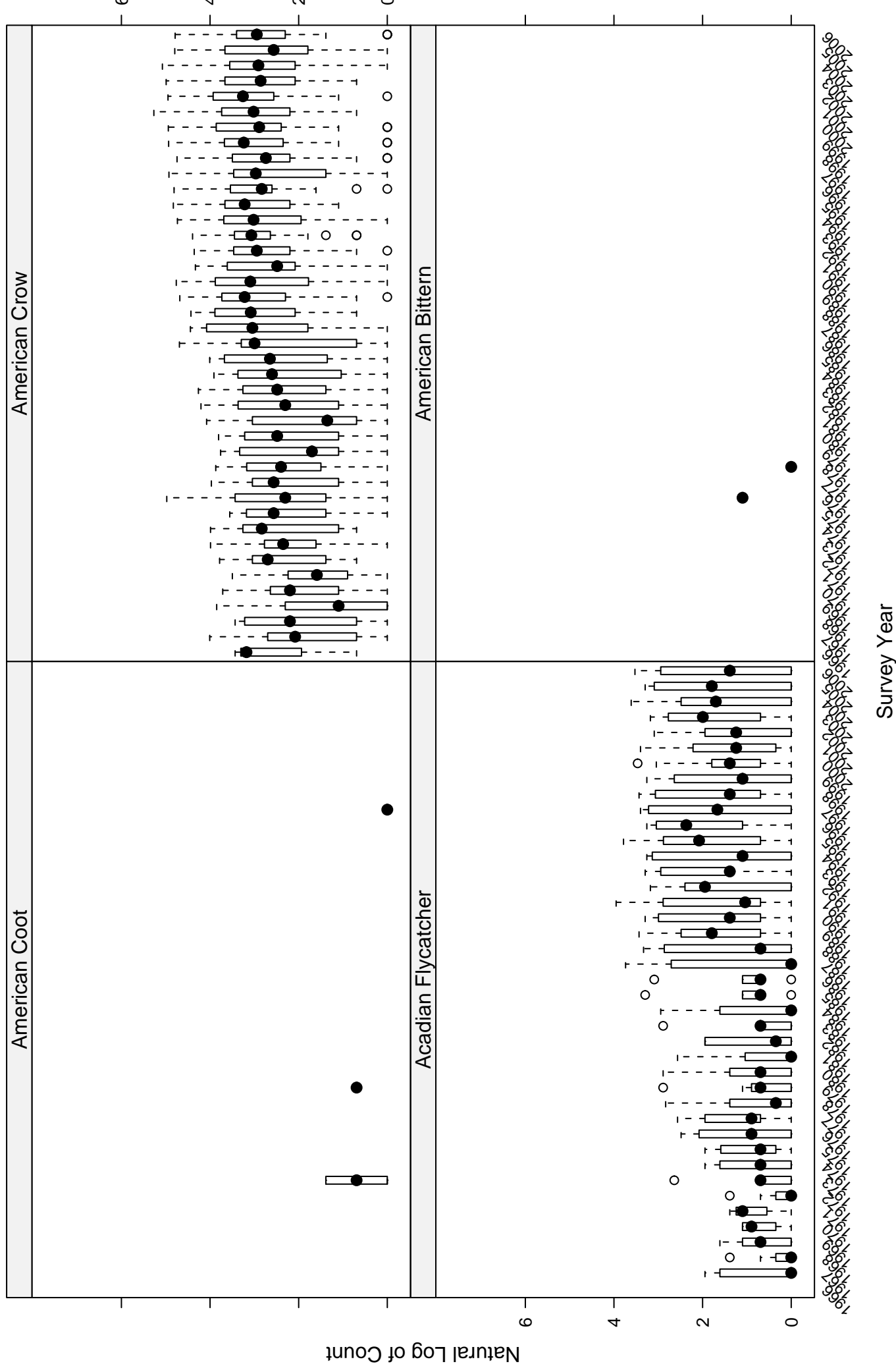
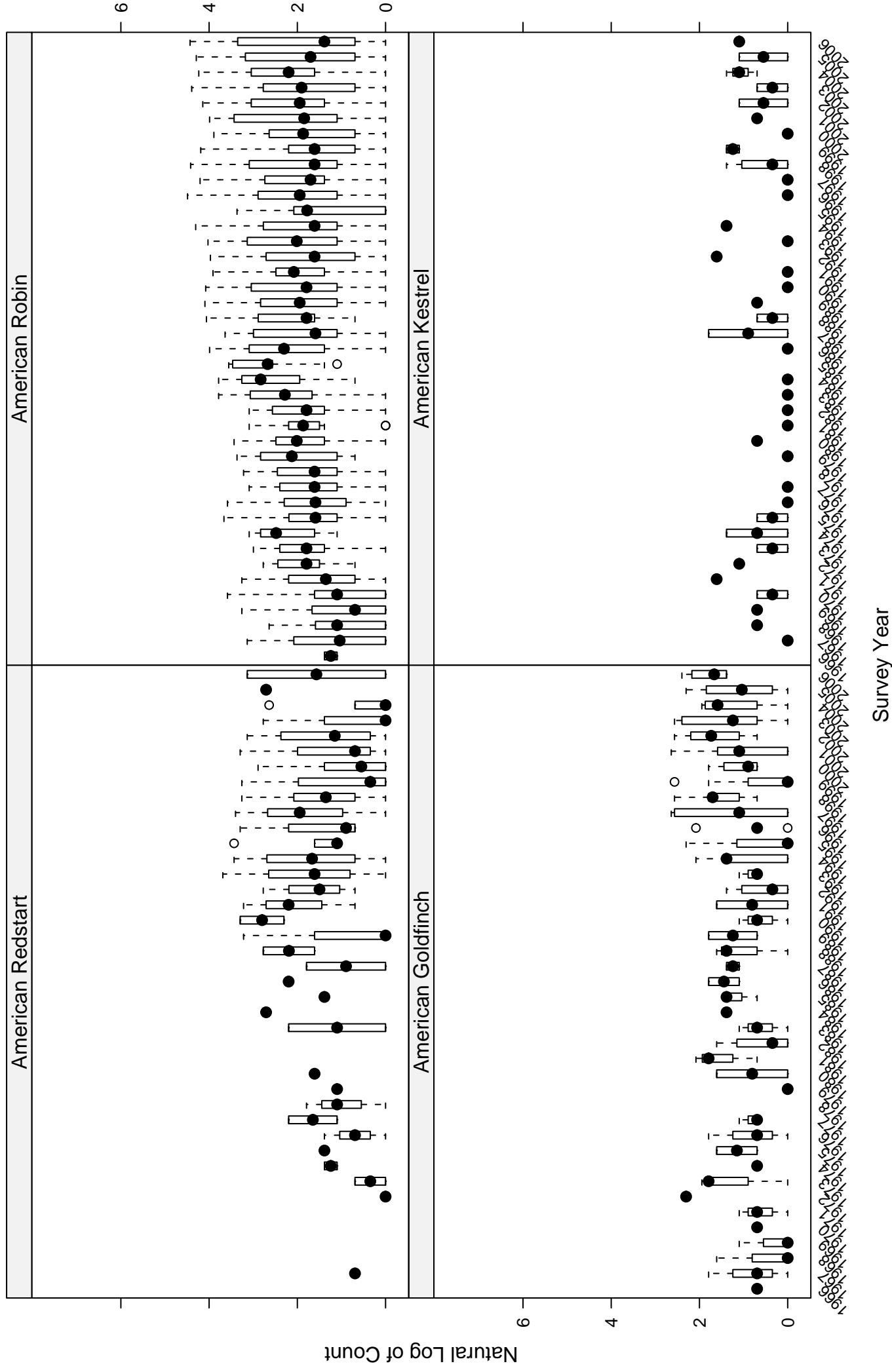


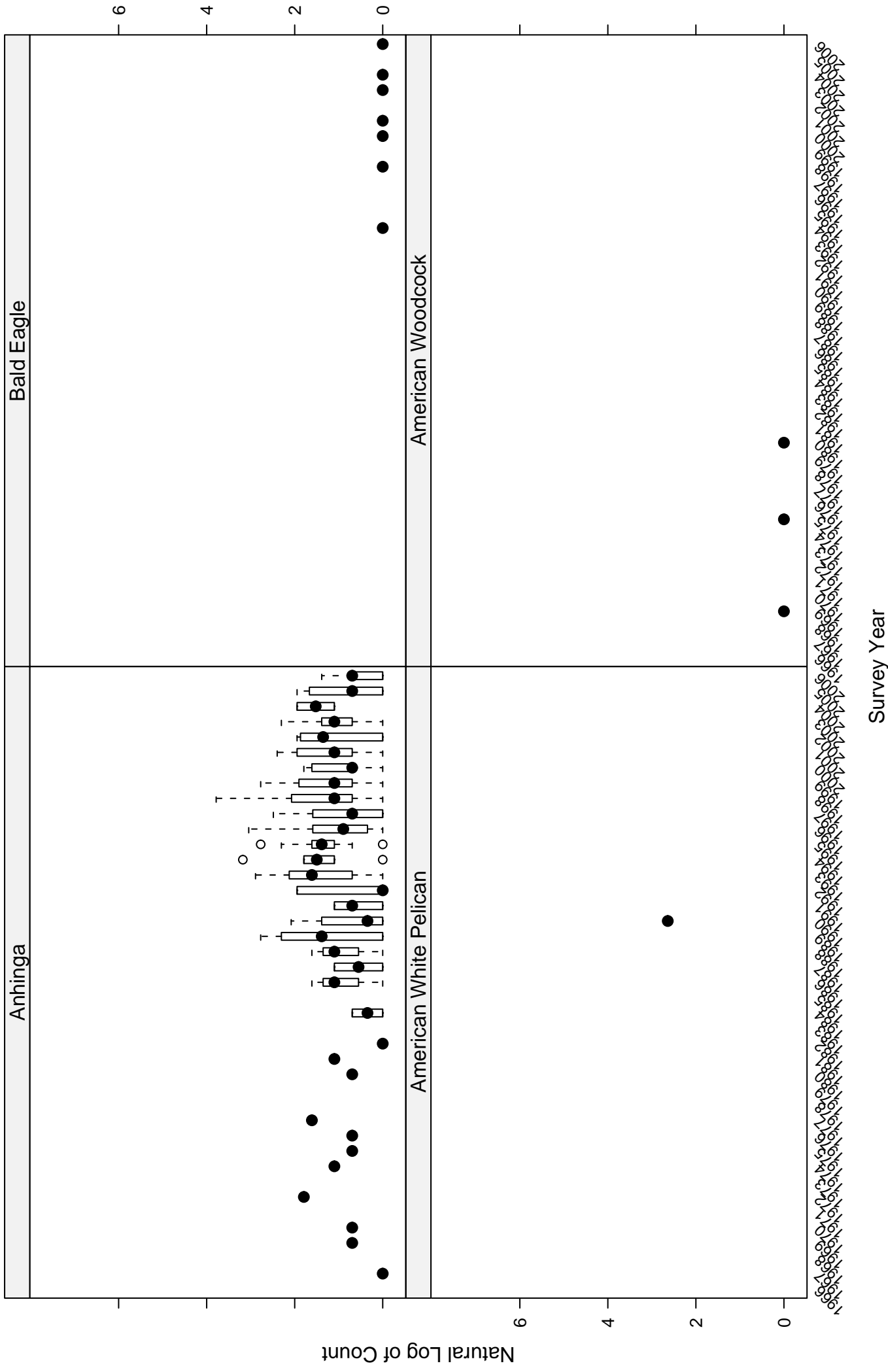
Scatter plots of species counts in the Mississippi Alluvial Plain Stratum



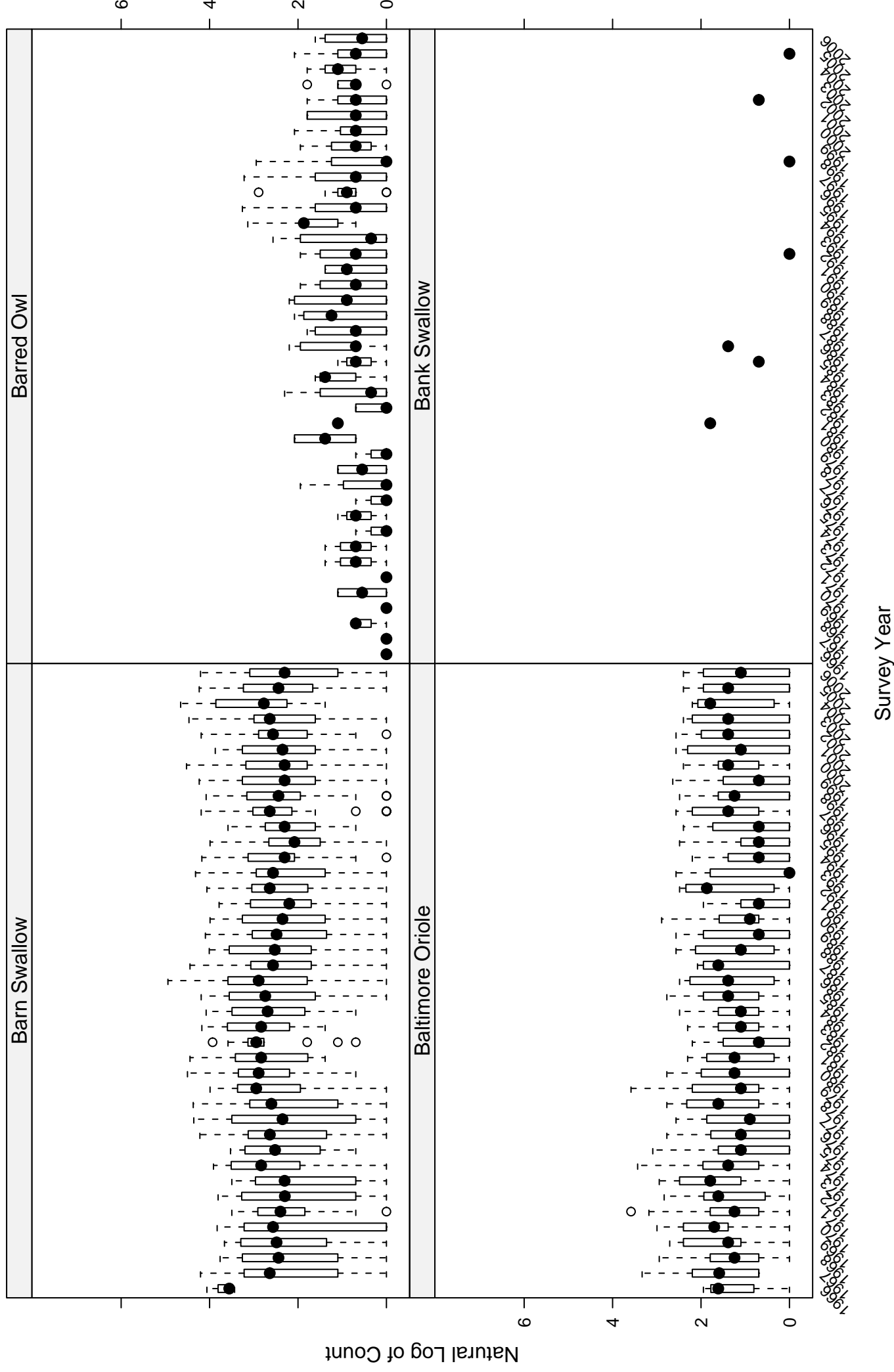
Scatter plots of species counts in the Mississippi Alluvial Plain Stratum



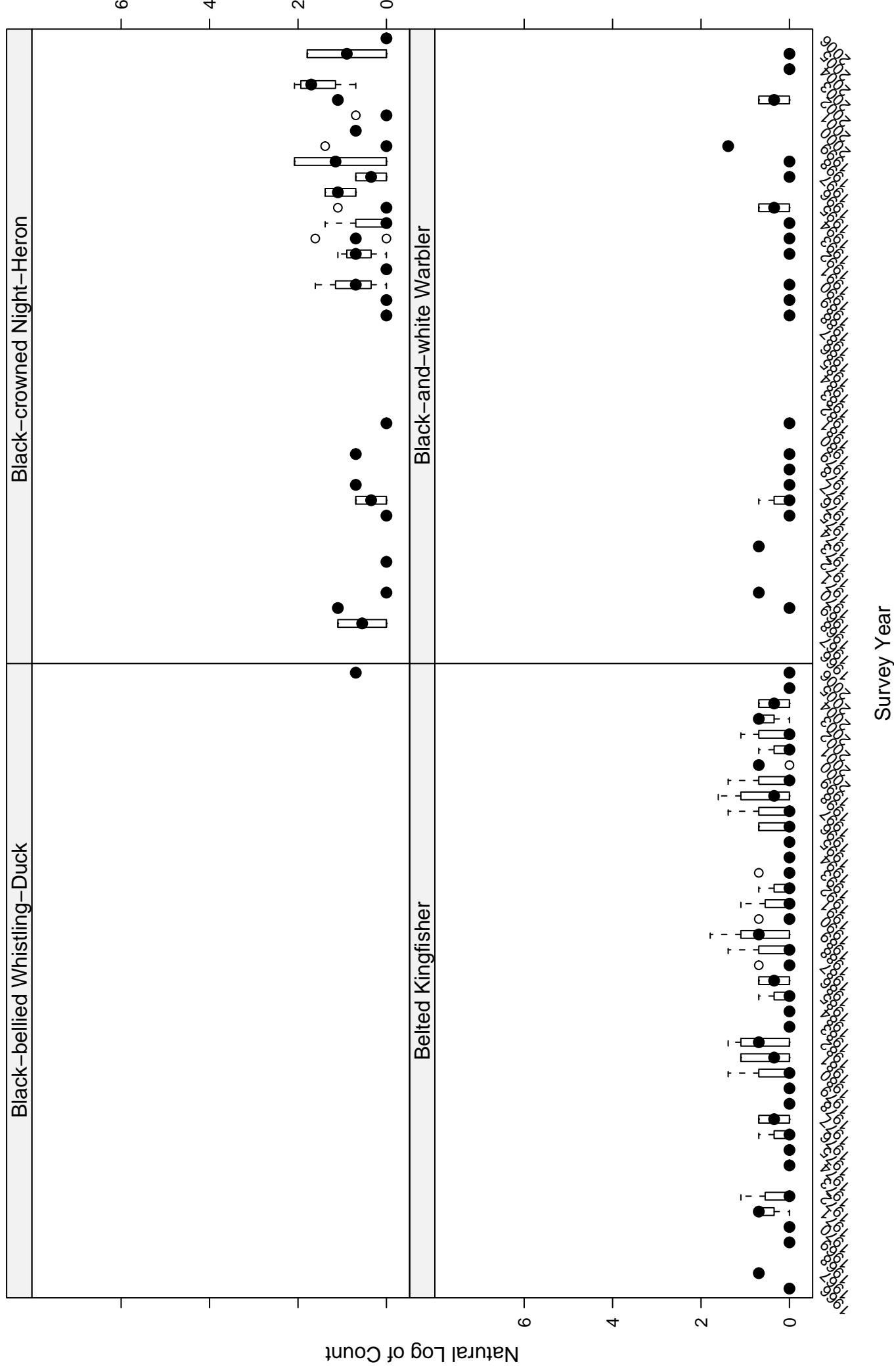
Scatter plots of species counts in the Mississippi Alluvial Plain Stratum



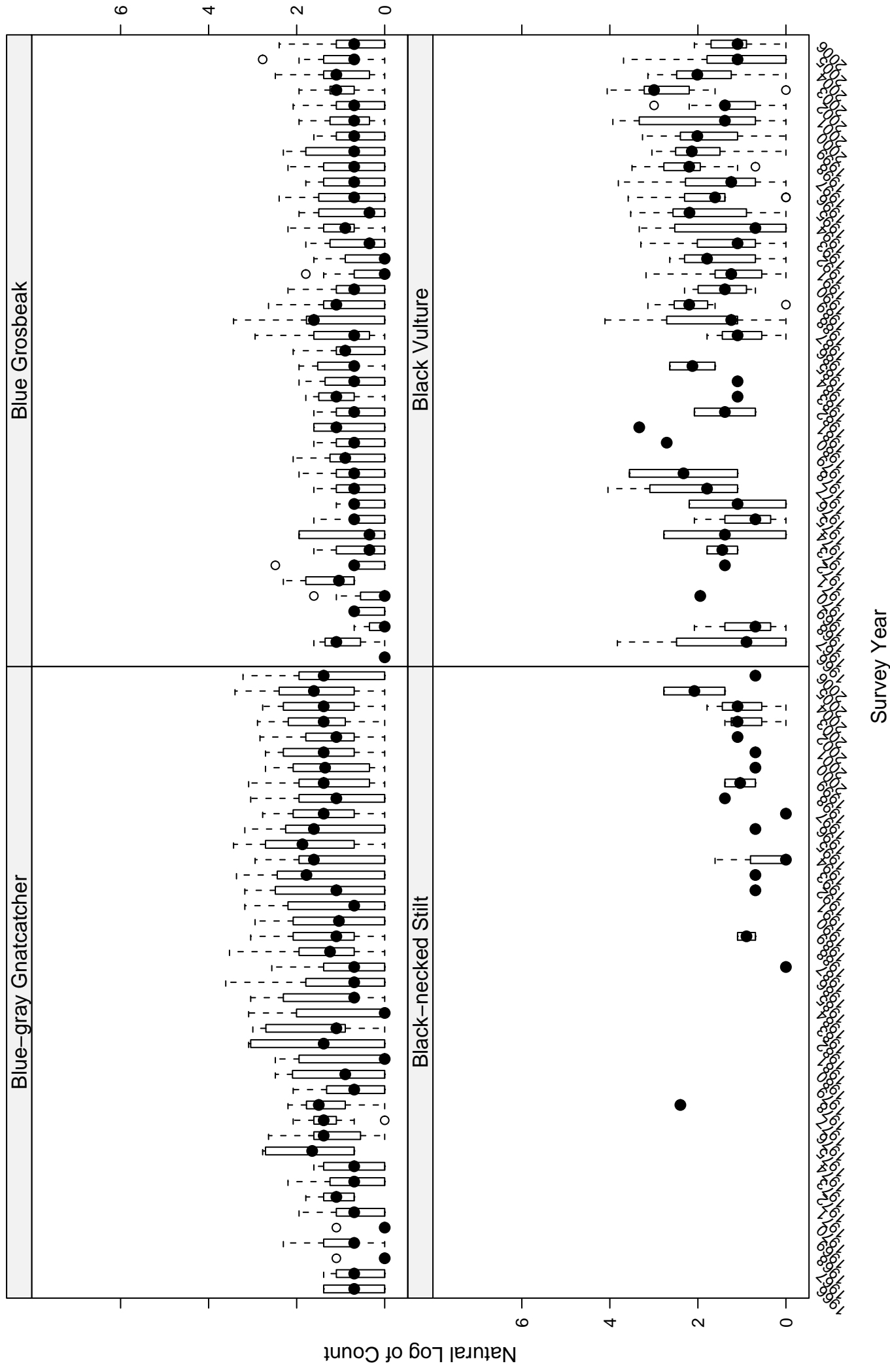
Scatter plots of species counts in the Mississippi Alluvial Plain Stratum



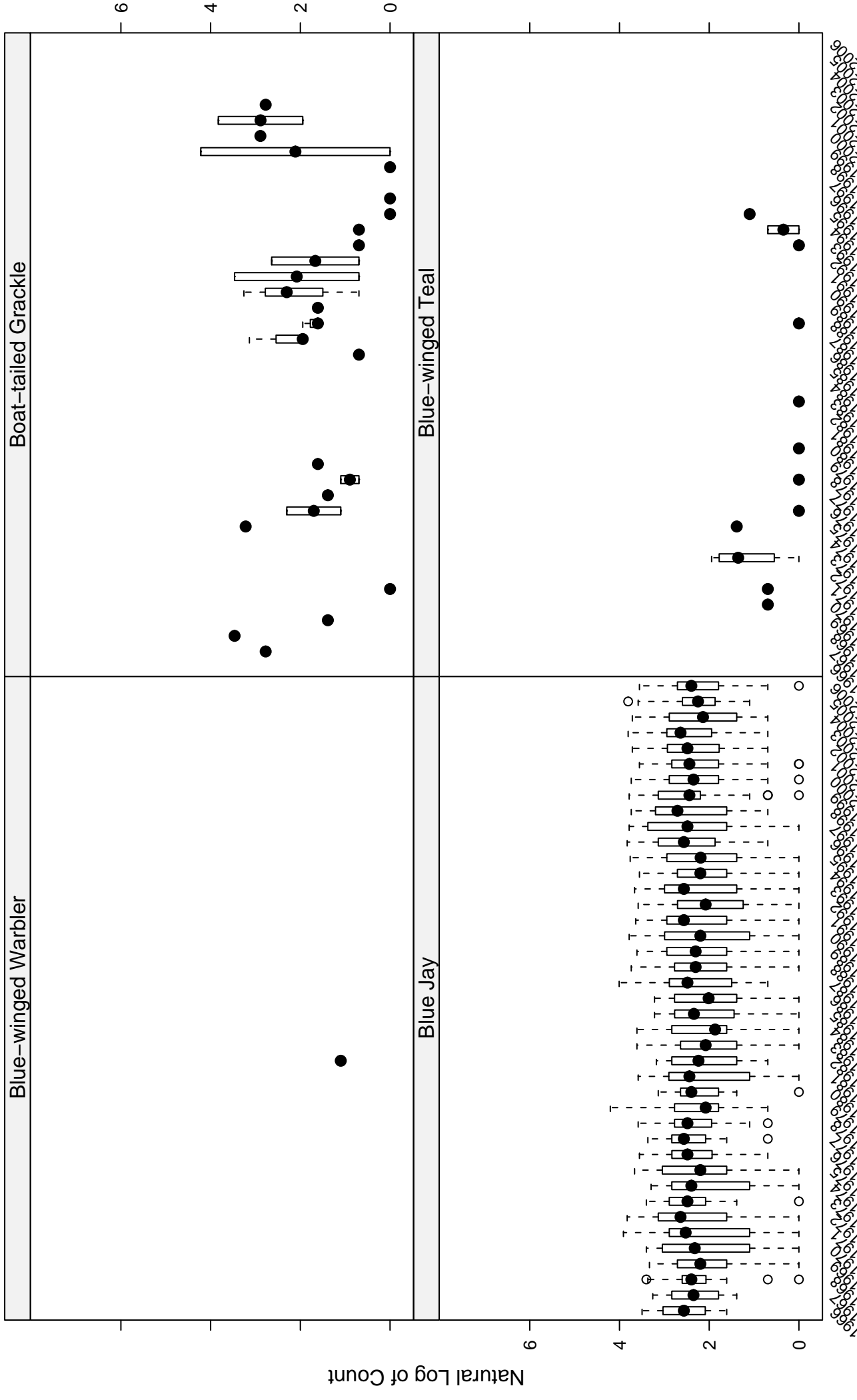
Scatter plots of species counts in the Mississippi Alluvial Plain Stratum



Scatter plots of species counts in the Mississippi Alluvial Plain Stratum

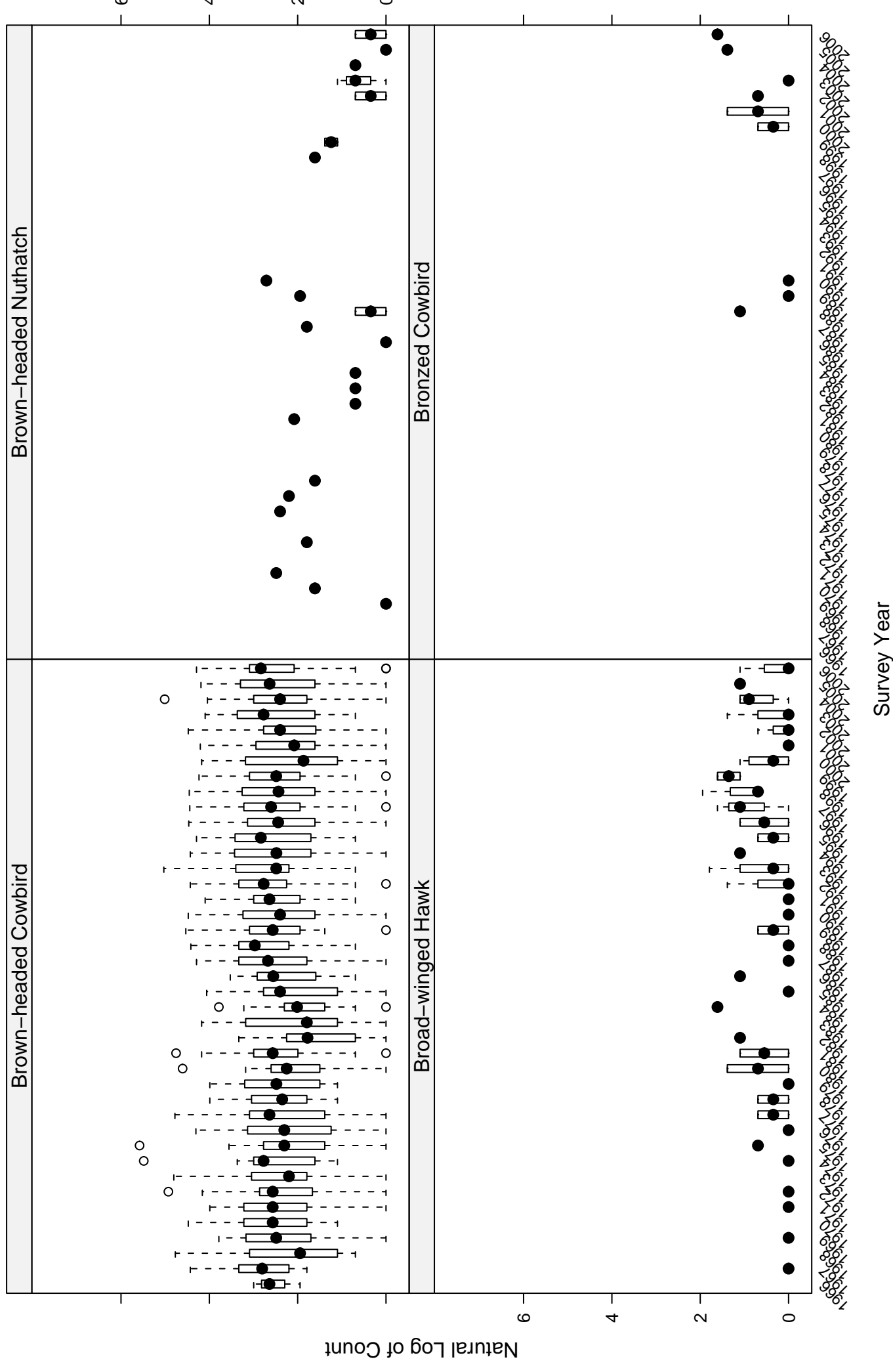


Scatter plots of species counts in the Mississippi Alluvial Plain Stratum

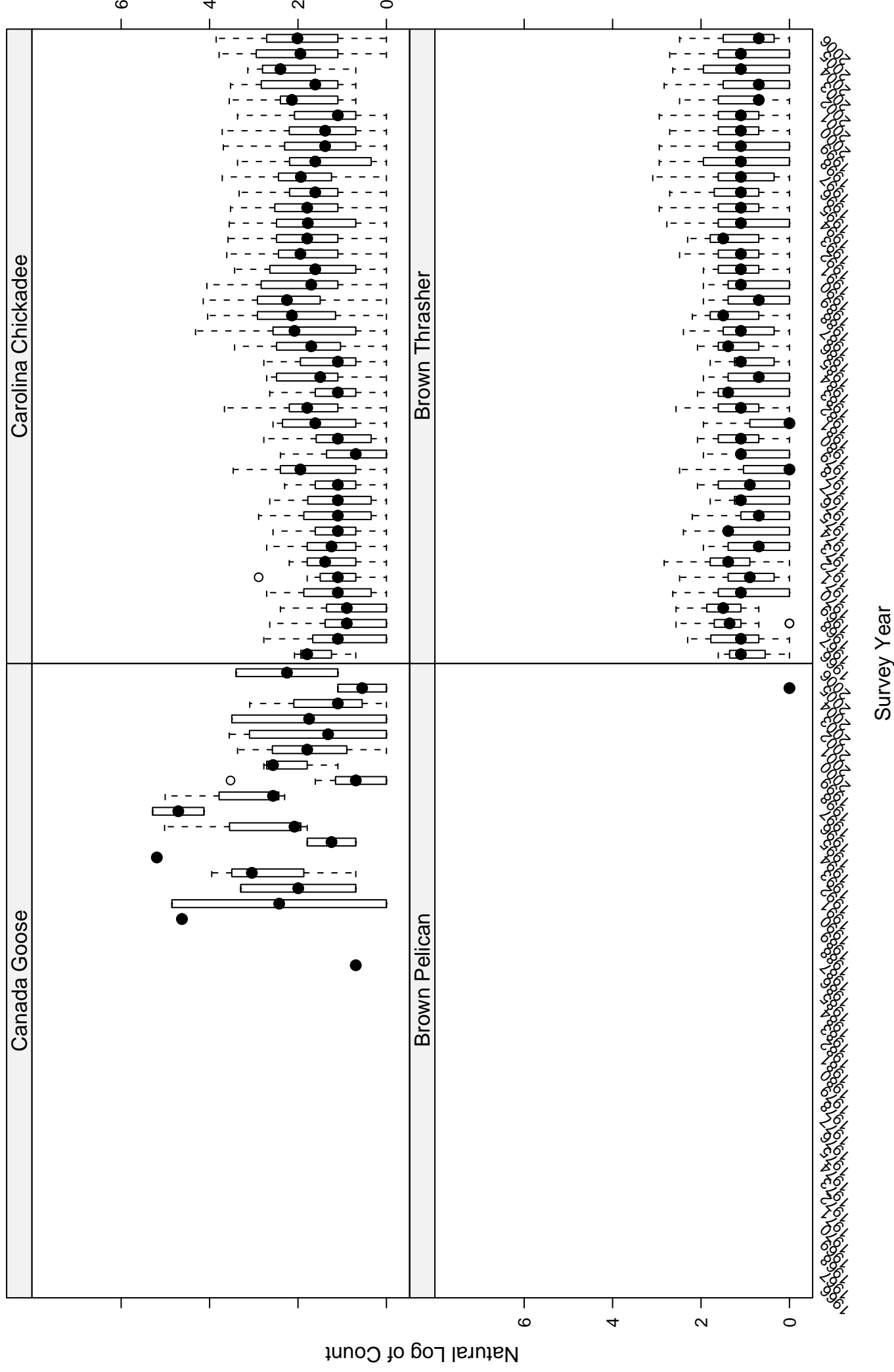


Survey Year

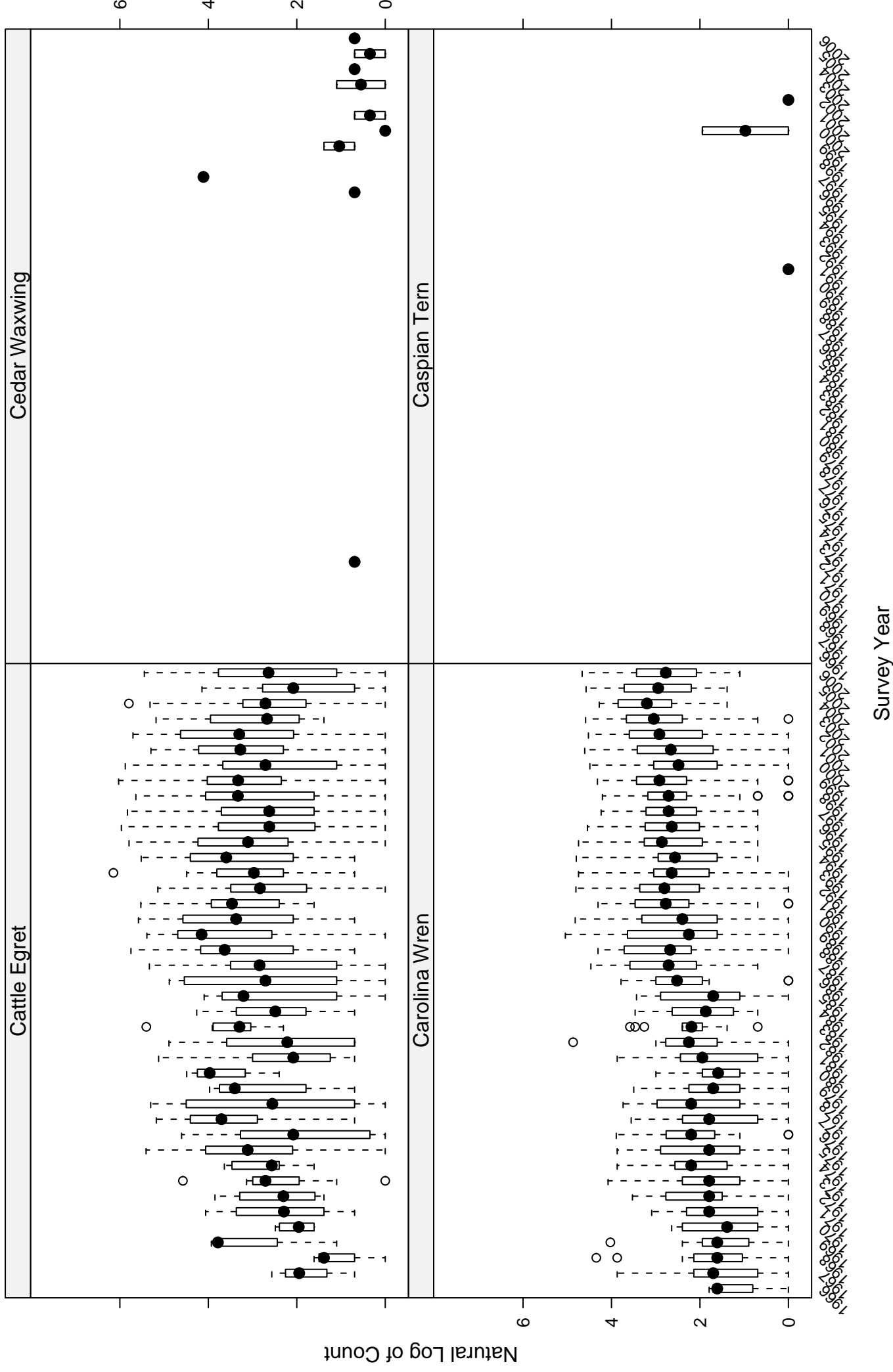
Scatter plots of species counts in the Mississippi Alluvial Plain Stratum



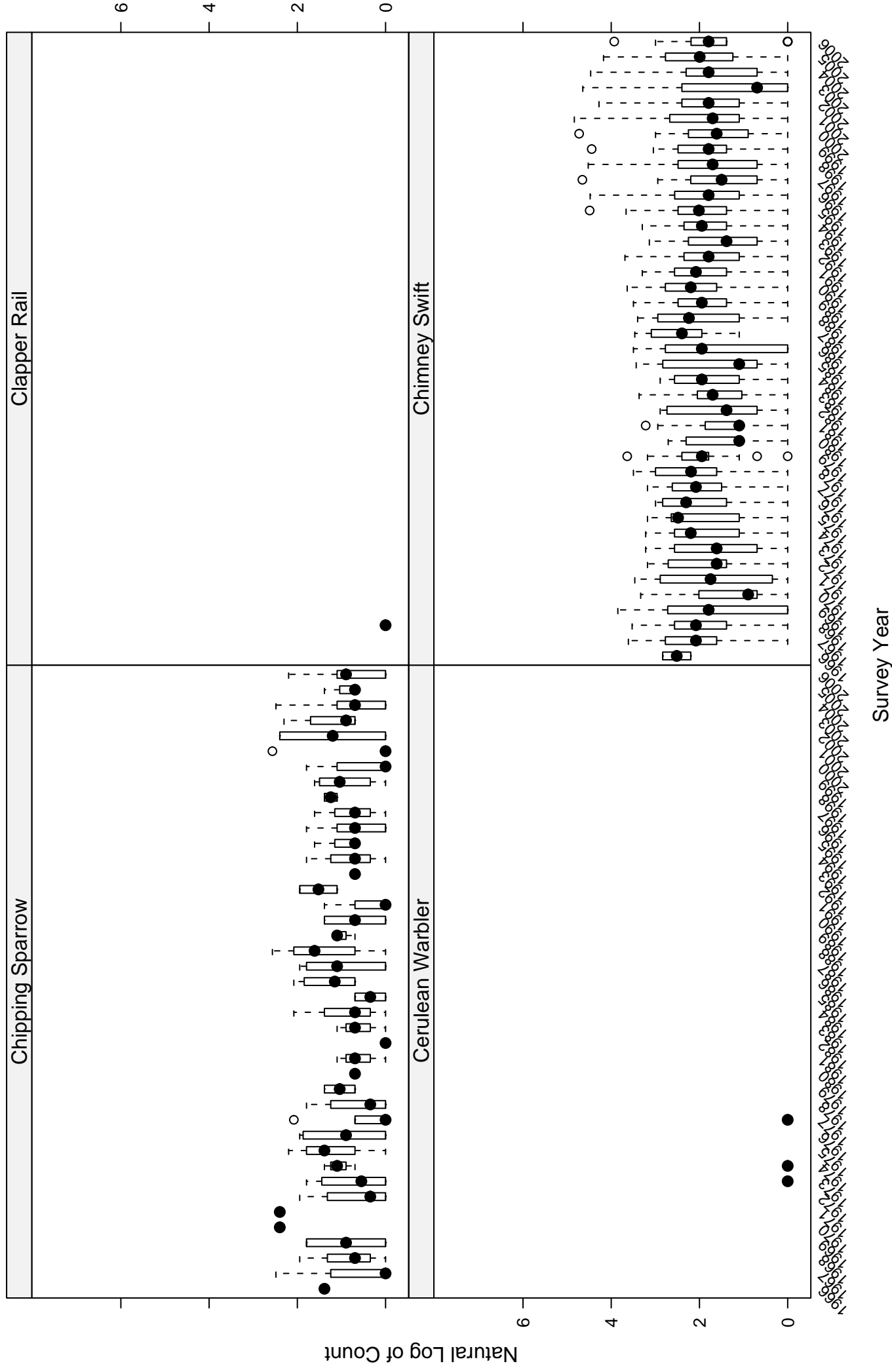
Scatter plots of species counts in the Mississippi Alluvial Plain Stratum



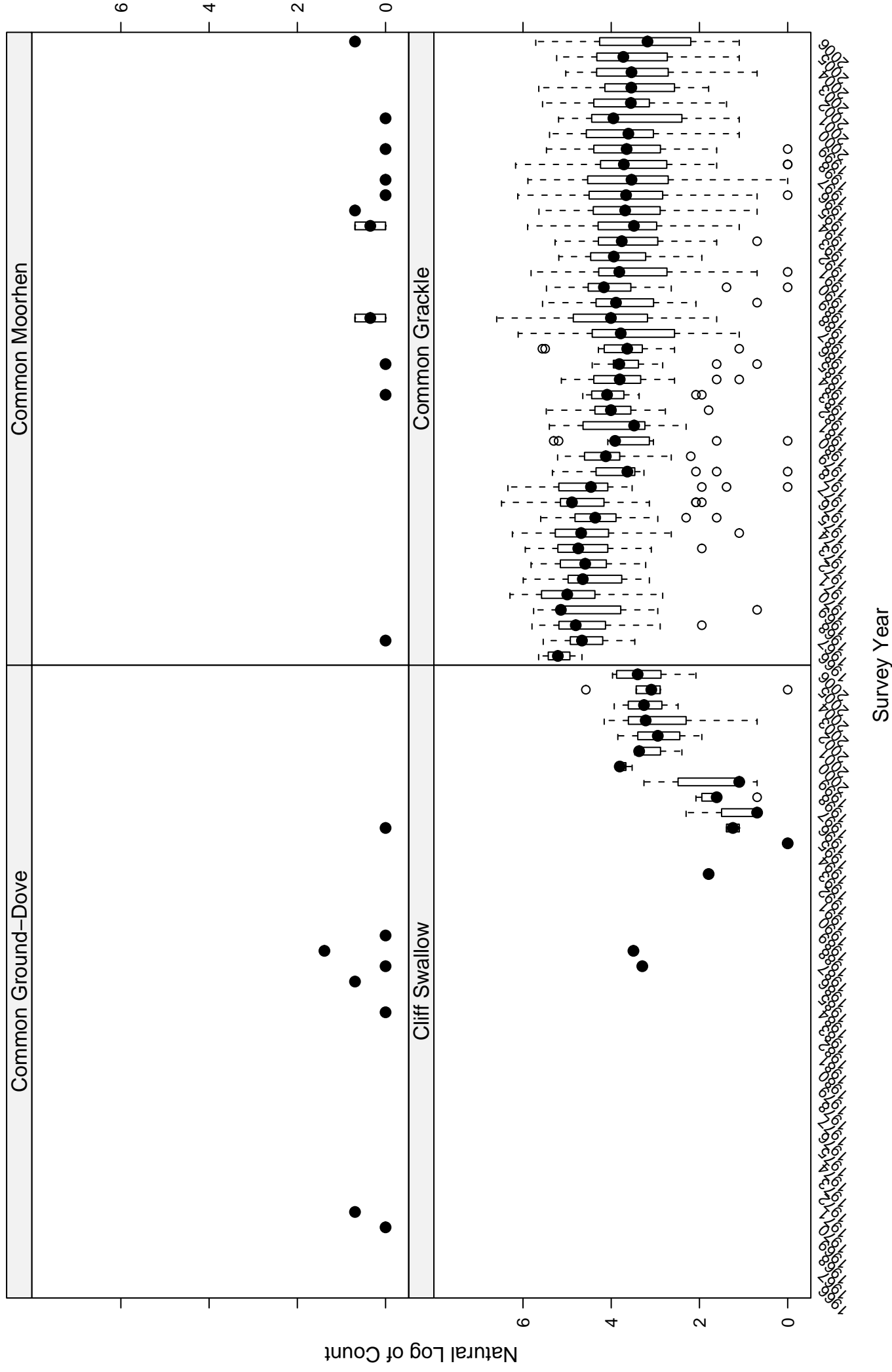
Scatter plots of species counts in the Mississippi Alluvial Plain Stratum



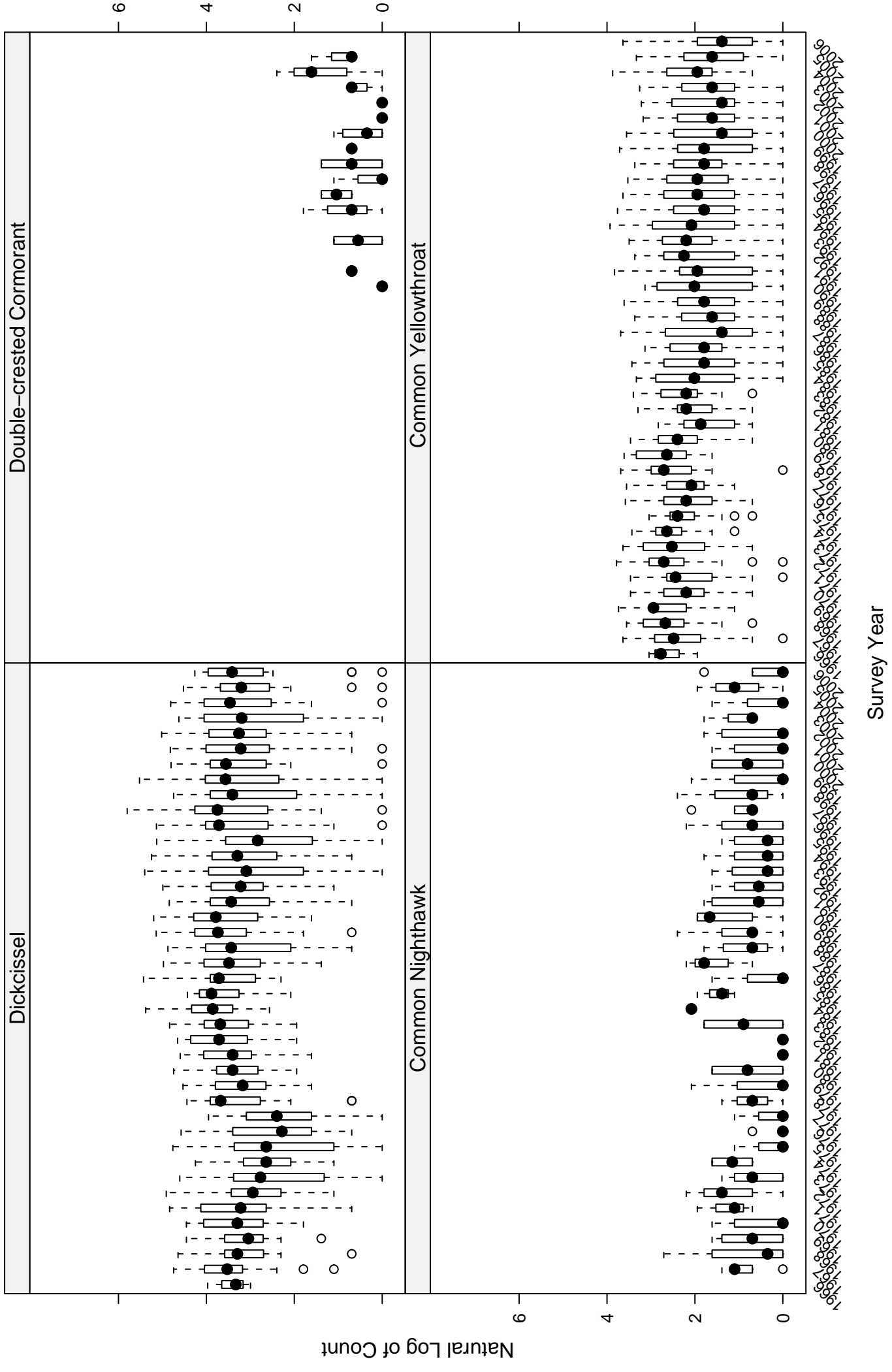
Scatter plots of species counts in the Mississippi Alluvial Plain Stratum



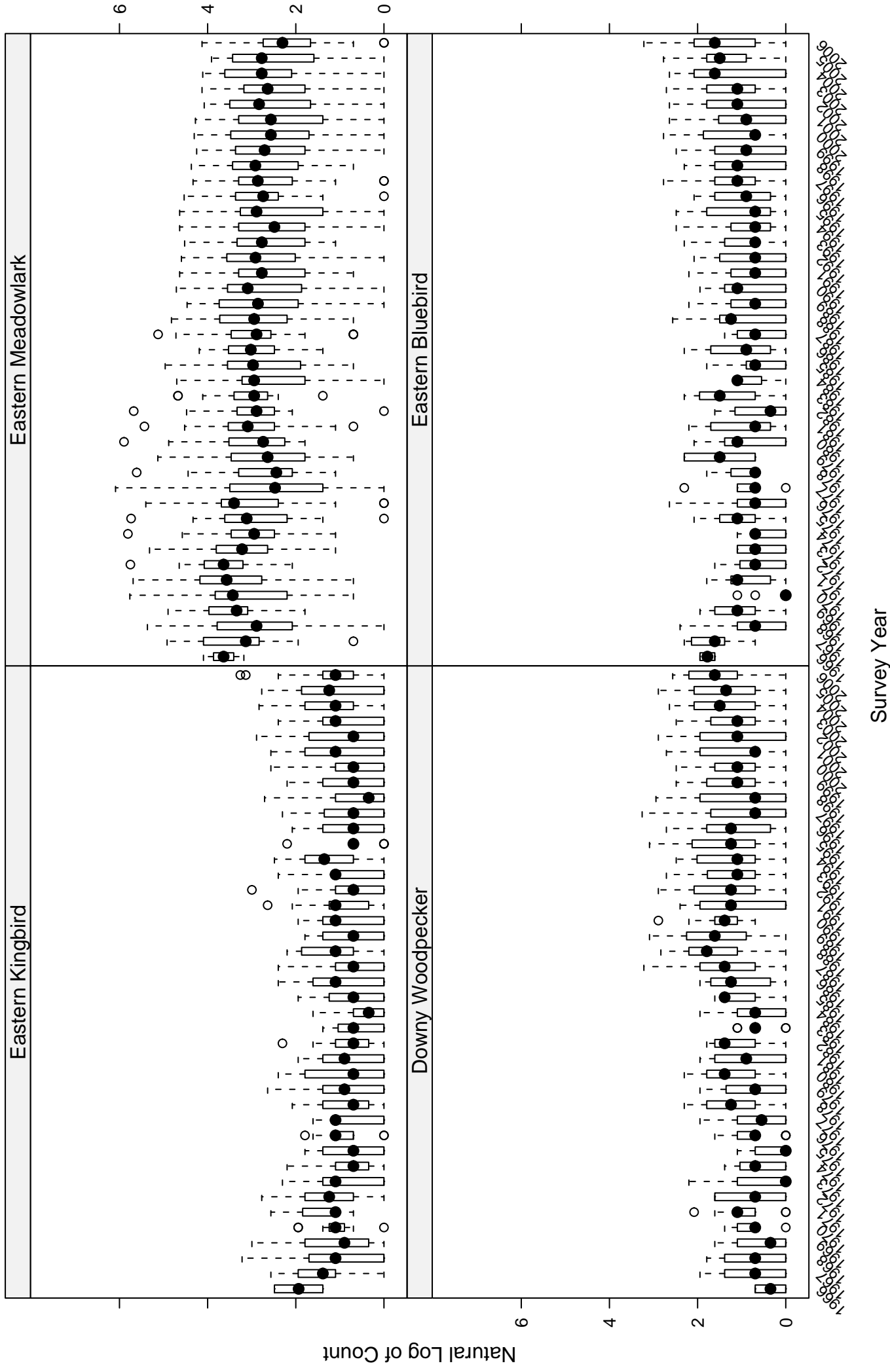
Scatter plots of species counts in the Mississippi Alluvial Plain Stratum



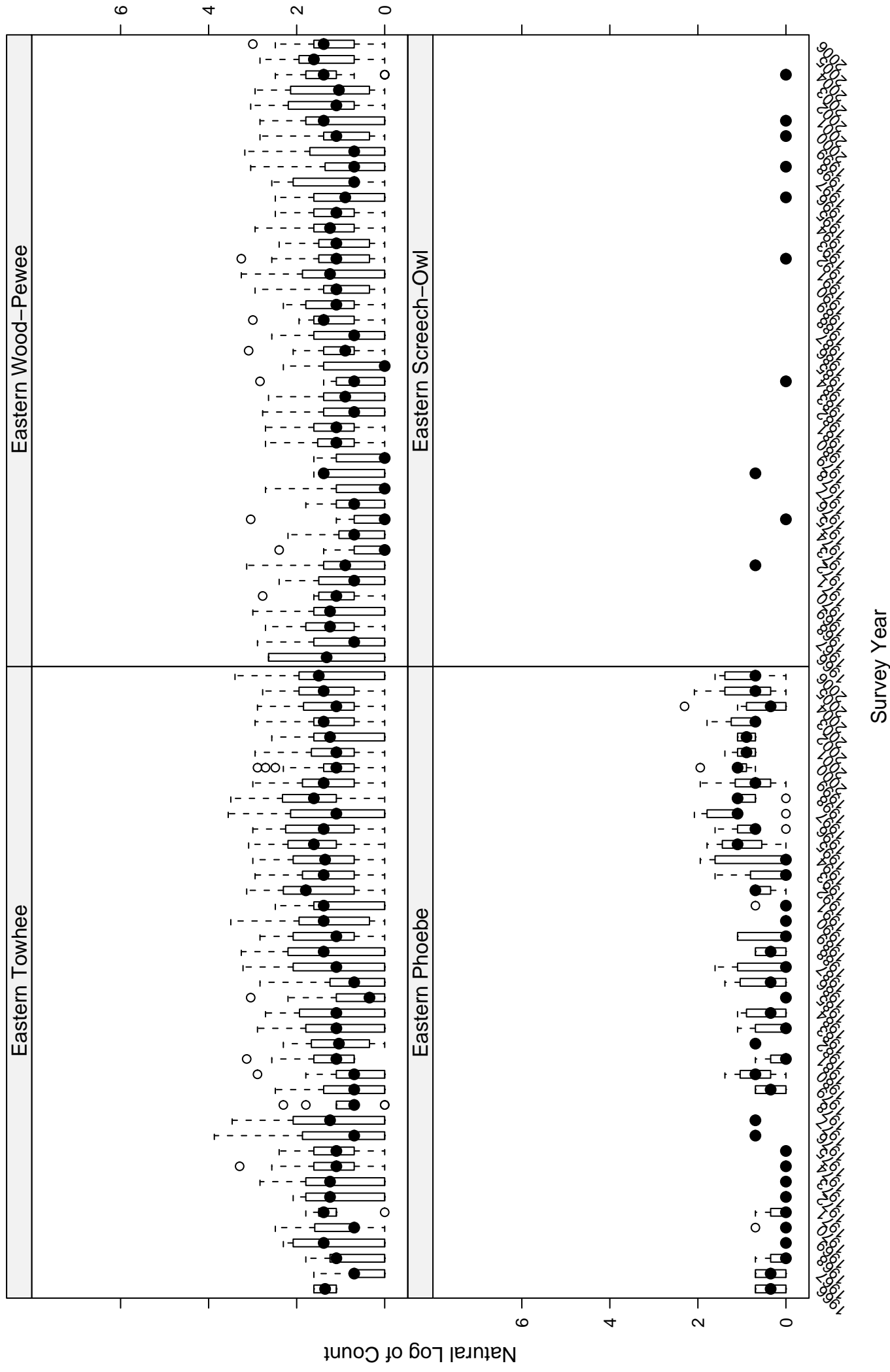
Scatter plots of species counts in the Mississippi Alluvial Plain Stratum



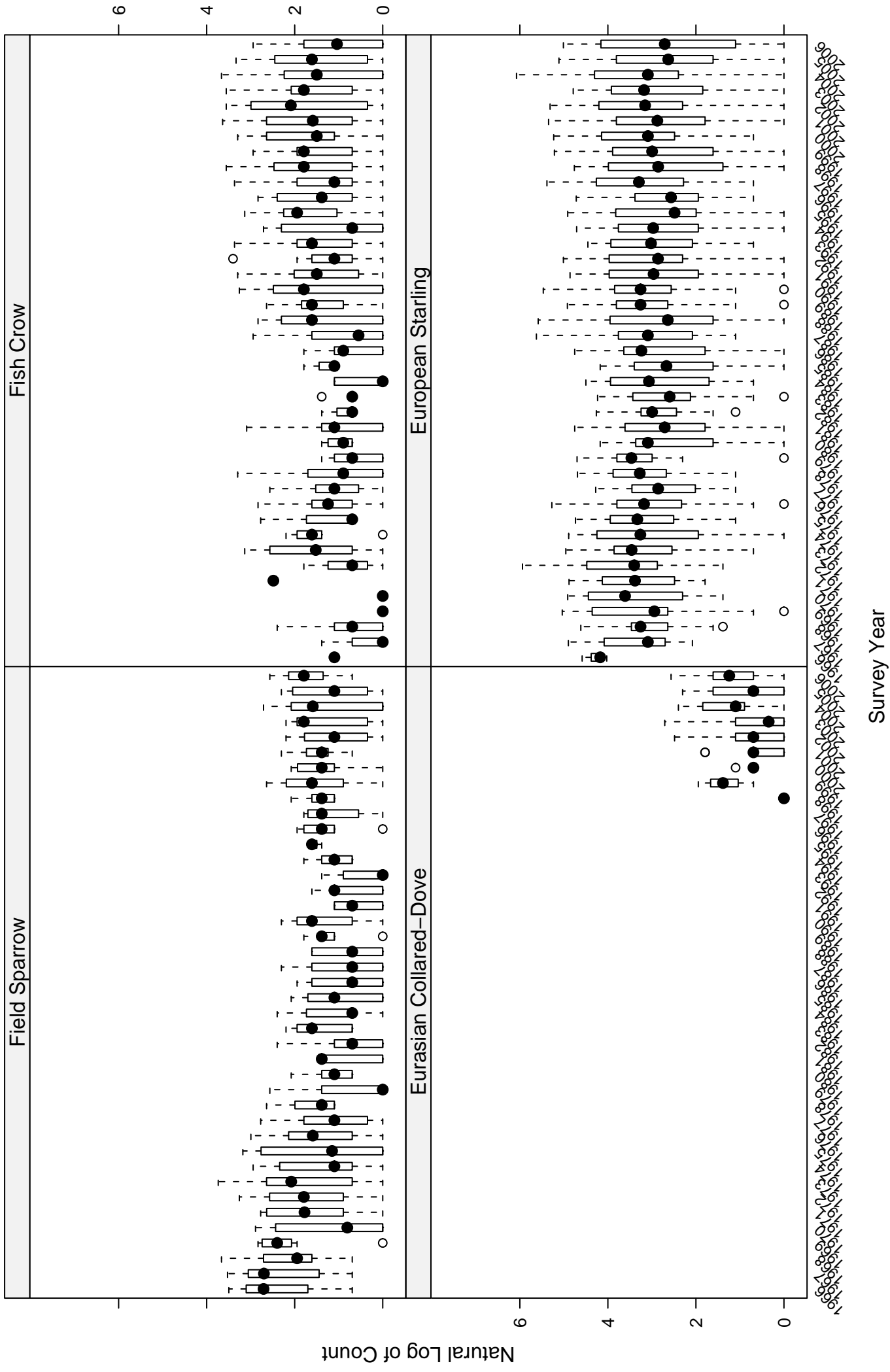
Scatter plots of species counts in the Mississippi Alluvial Plain Stratum



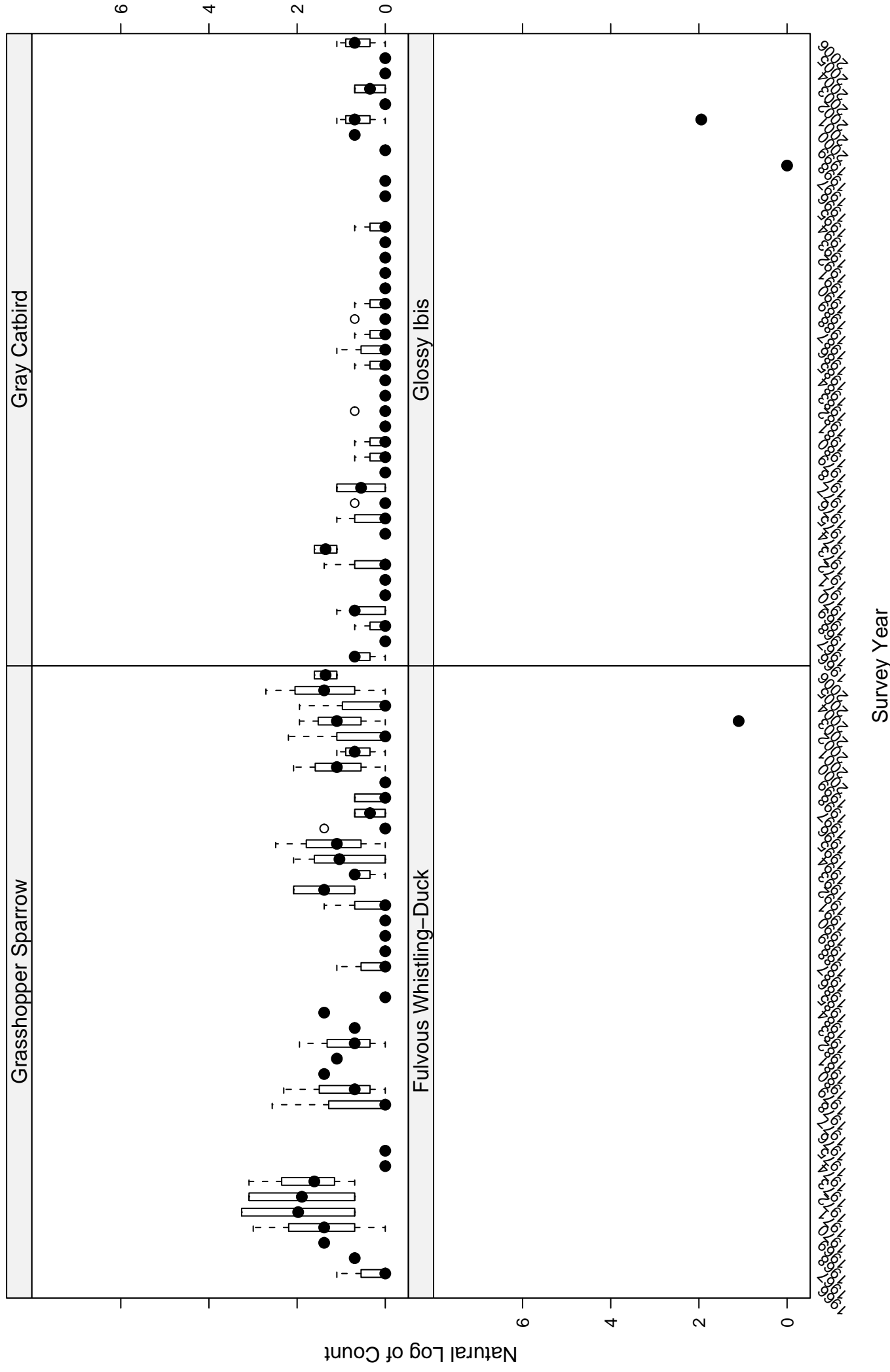
Scatter plots of species counts in the Mississippi Alluvial Plain Stratum



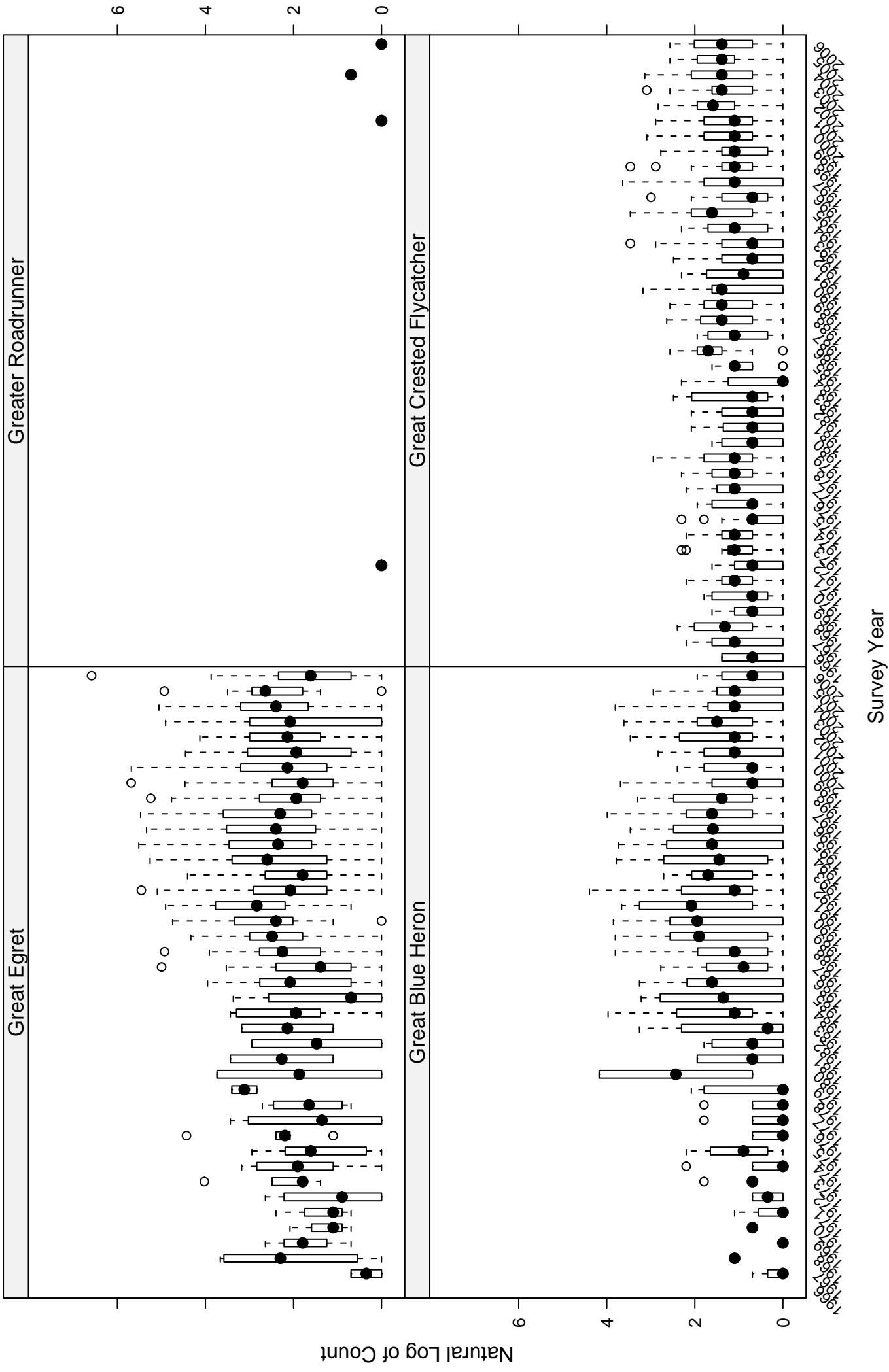
Scatter plots of species counts in the Mississippi Alluvial Plain Stratum



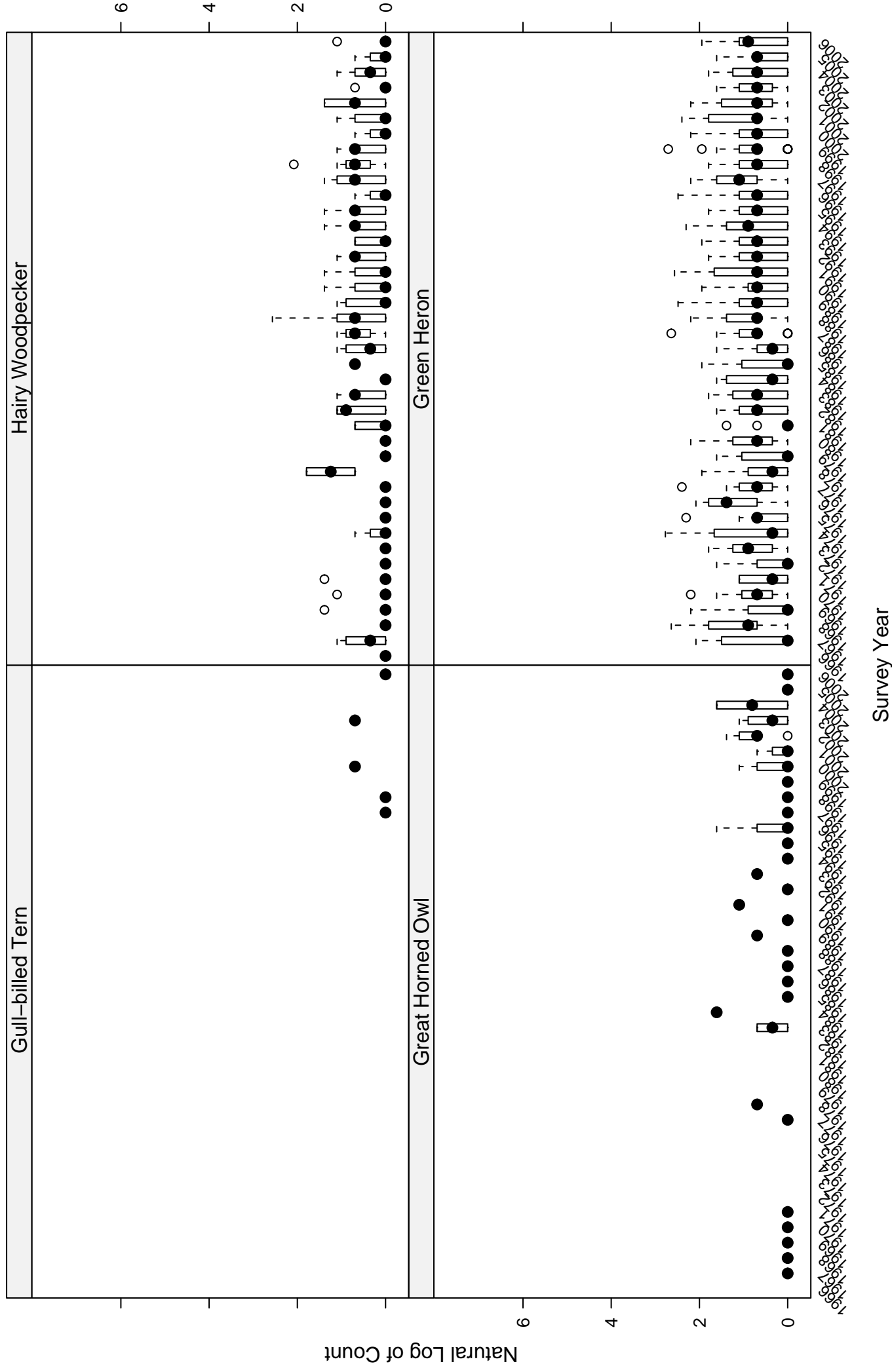
Scatter plots of species counts in the Mississippi Alluvial Plain Stratum



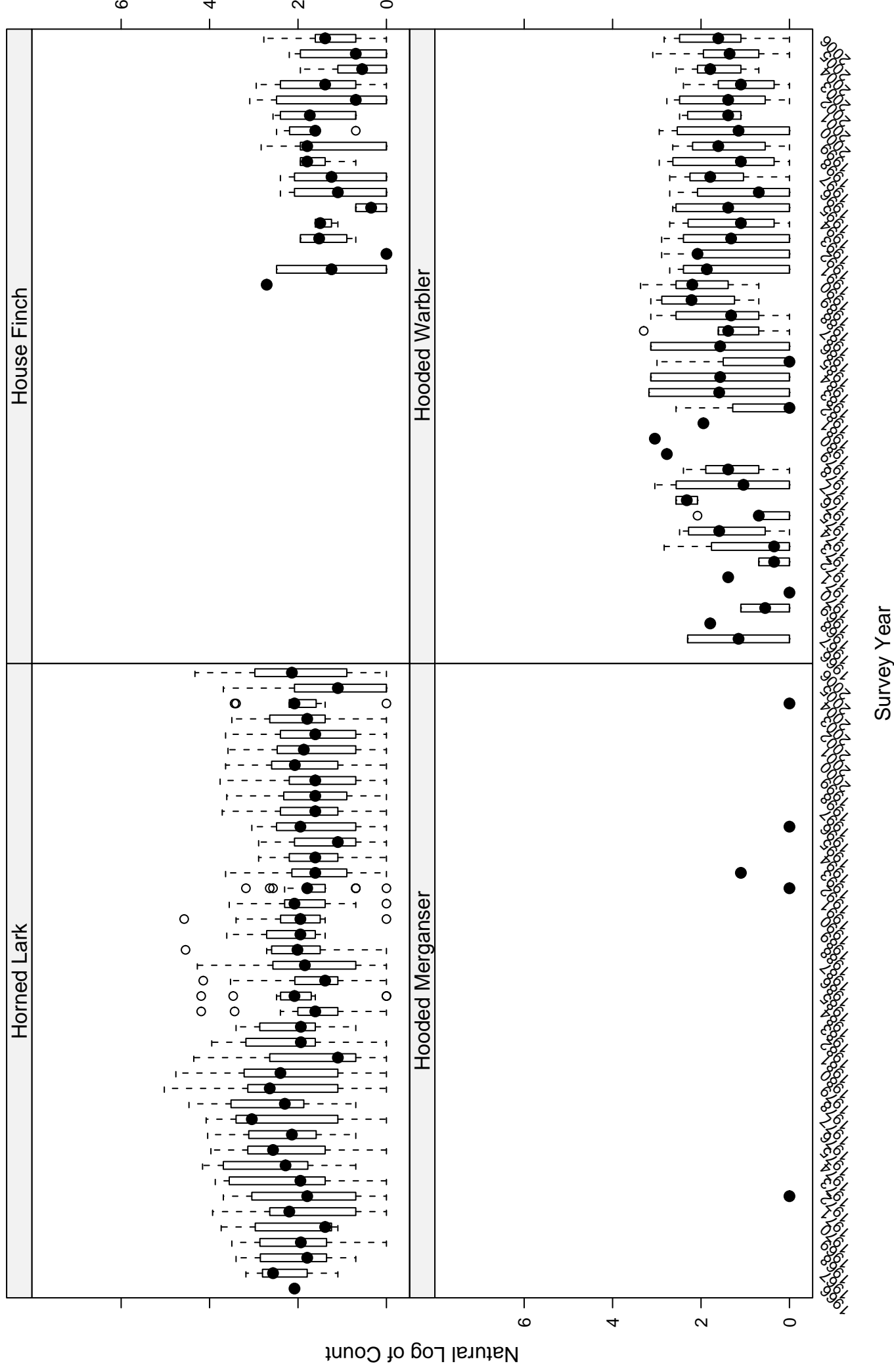
Scatter plots of species counts in the Mississippi Alluvial Plain Stratum



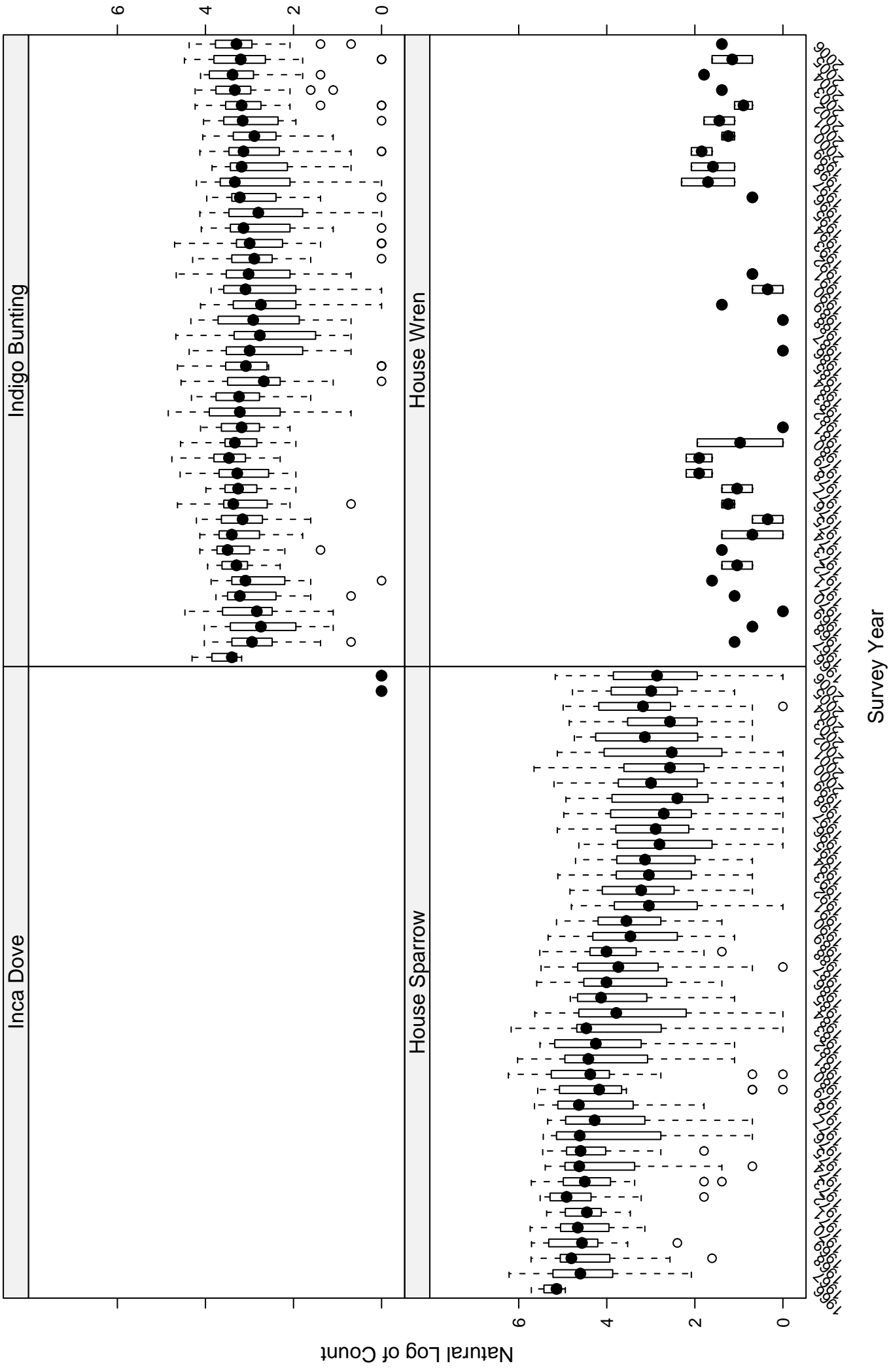
Scatter plots of species counts in the Mississippi Alluvial Plain Stratum



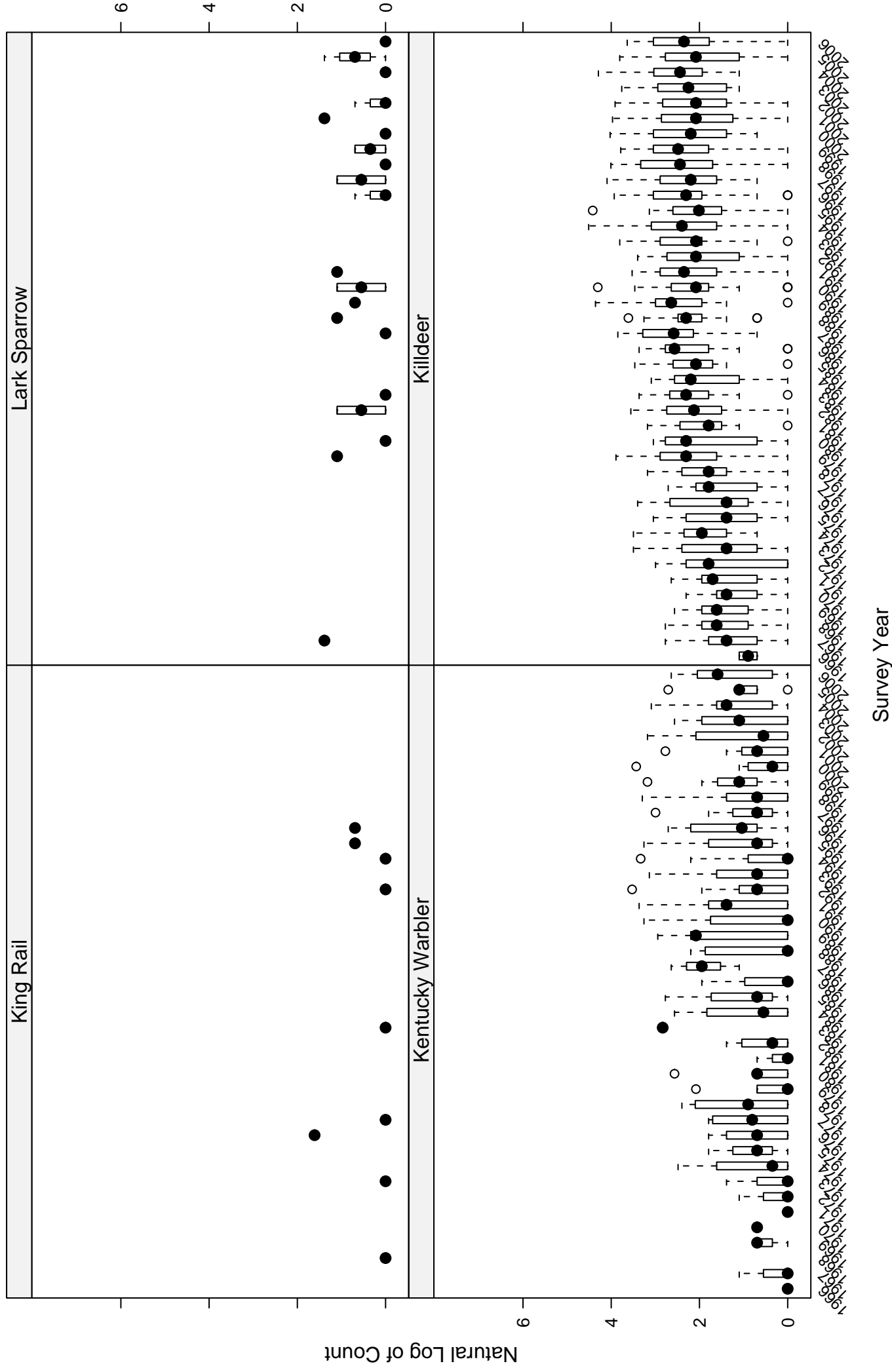
Scatter plots of species counts in the Mississippi Alluvial Plain Stratum



Scatter plots of species counts in the Mississippi Alluvial Plain Stratum

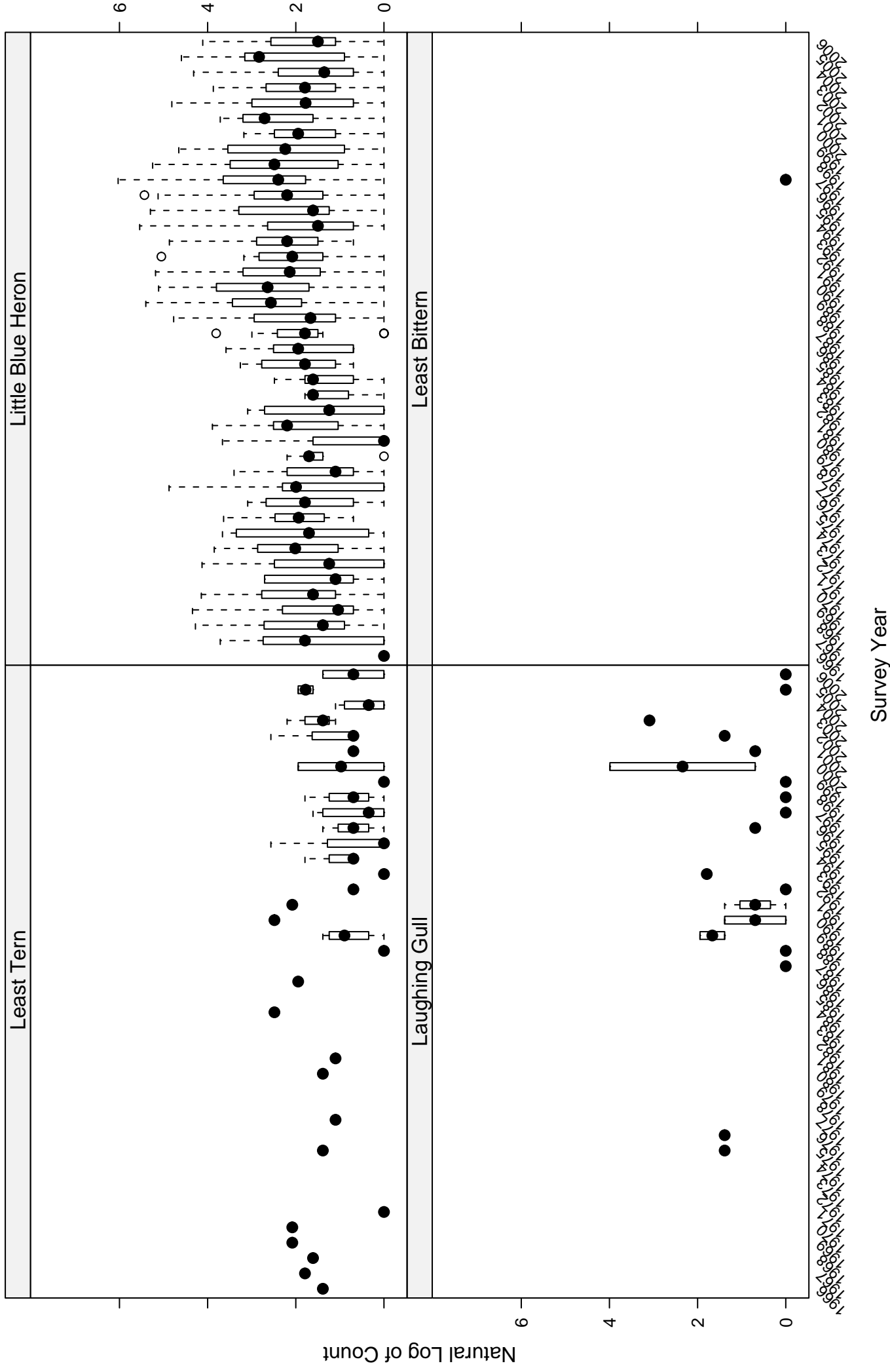


Scatter plots of species counts in the Mississippi Alluvial Plain Stratum



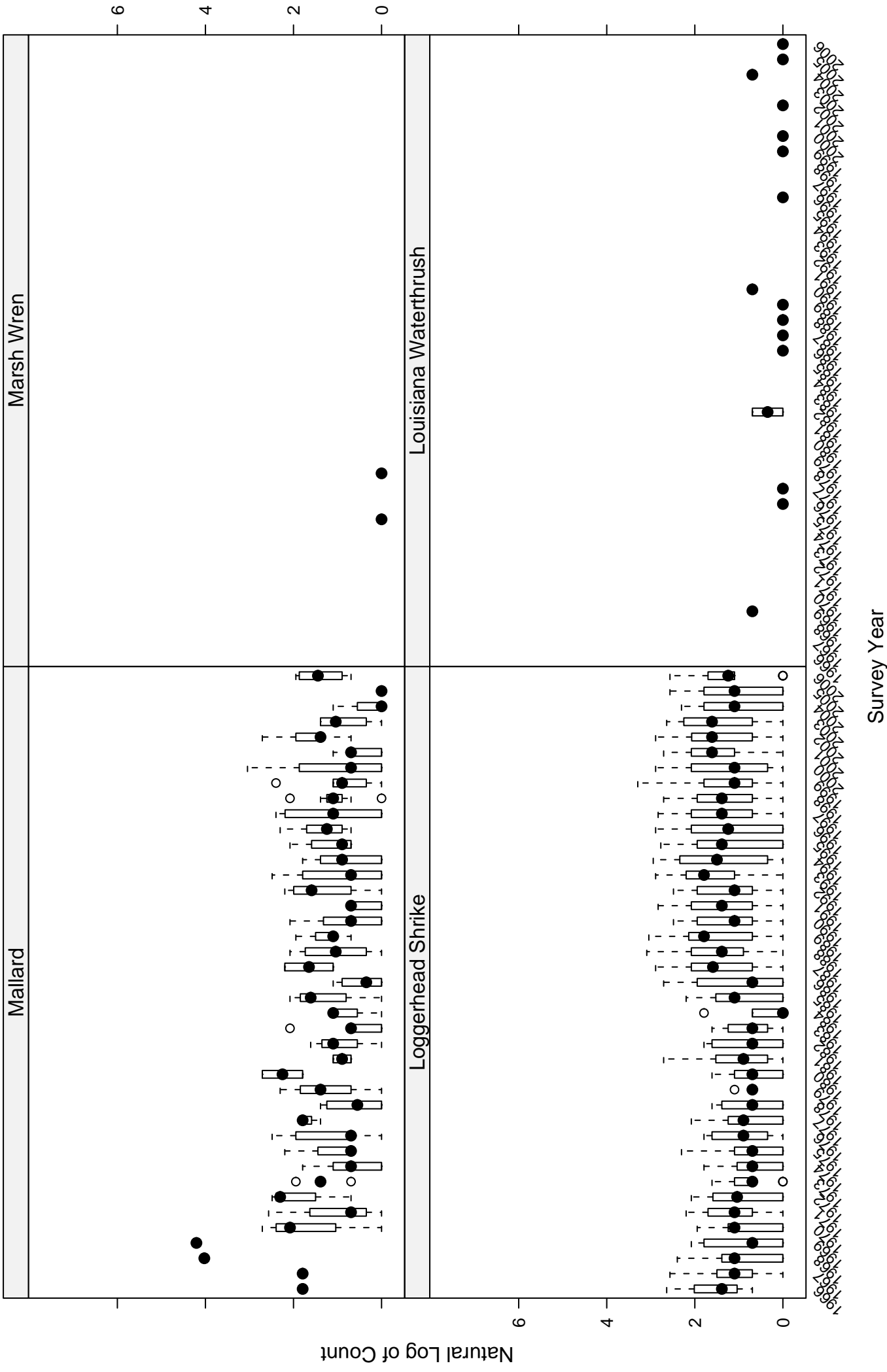
Survey Year

Scatter plots of species counts in the Mississippi Alluvial Plain Stratum

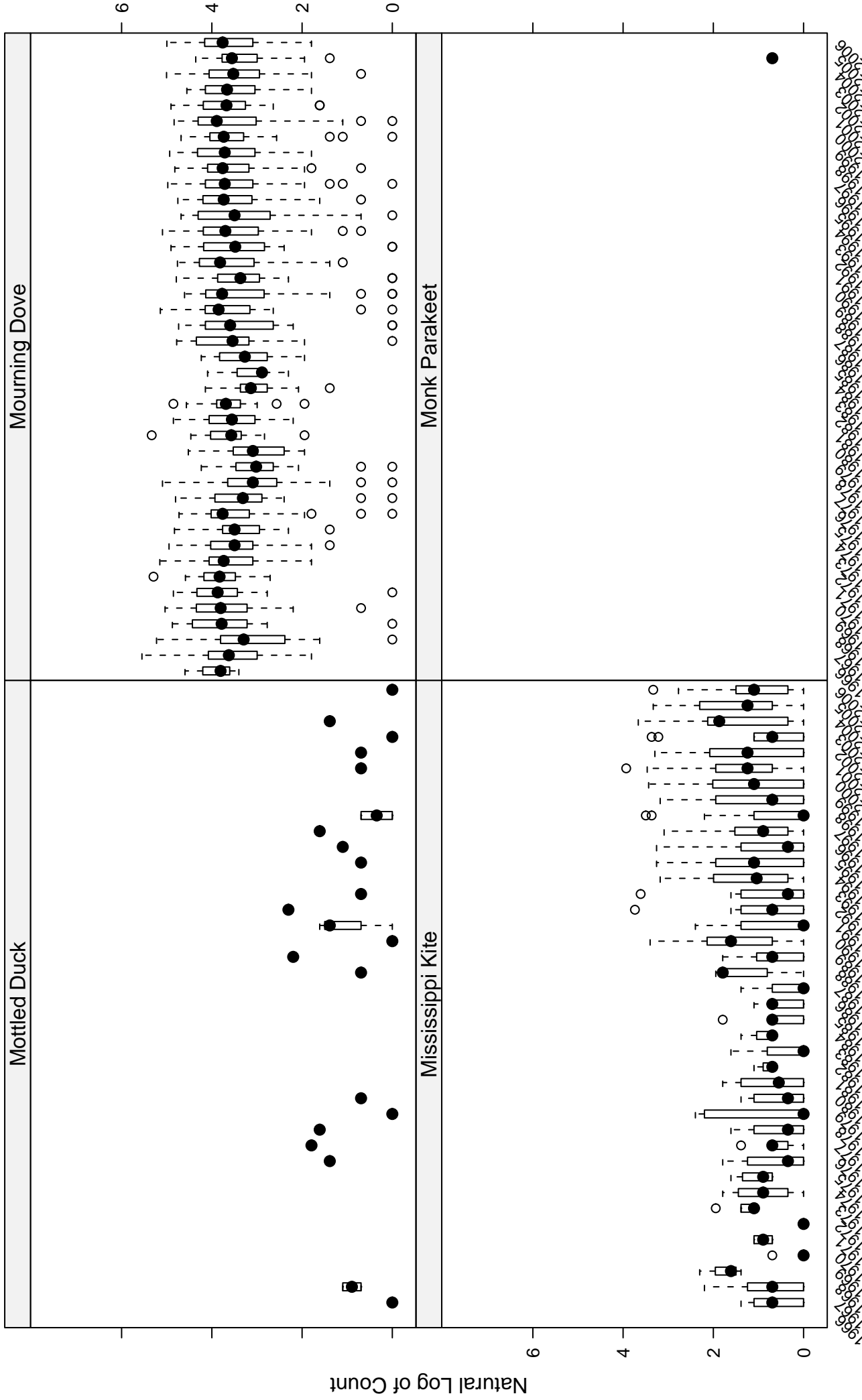


Survey Year

Scatter plots of species counts in the Mississippi Alluvial Plain Stratum

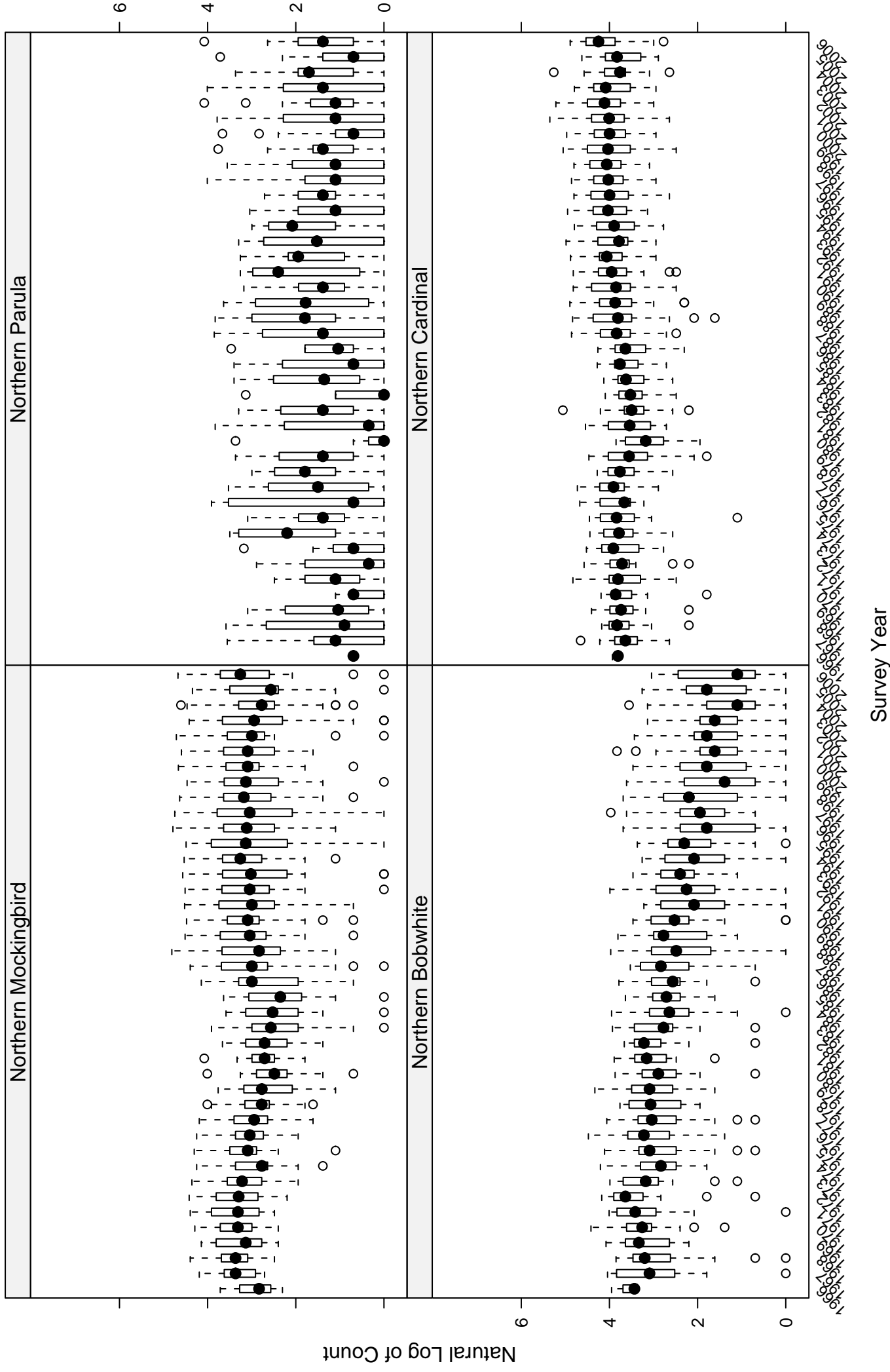


Scatter plots of species counts in the Mississippi Alluvial Plain Stratum

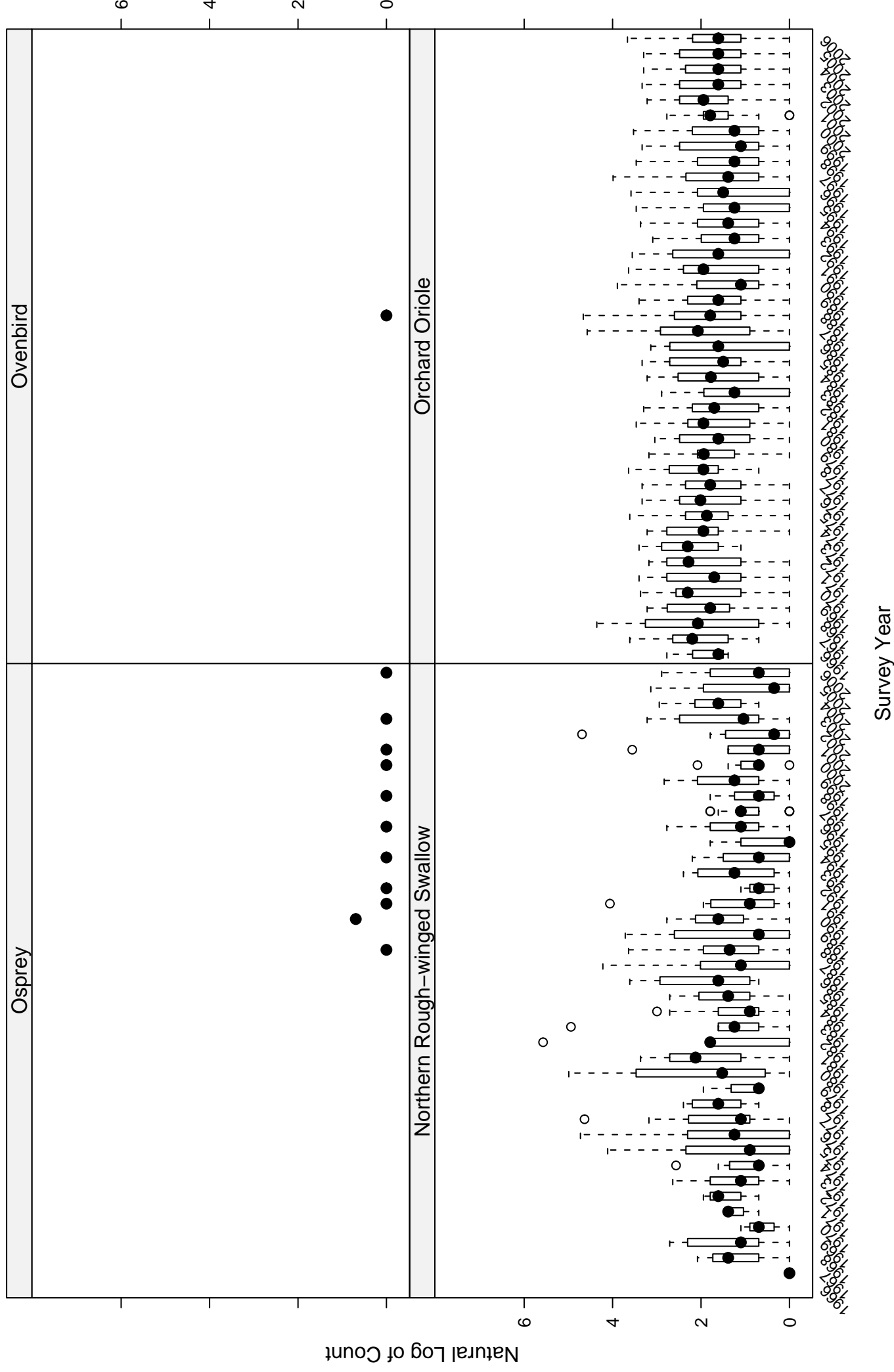


Survey Year

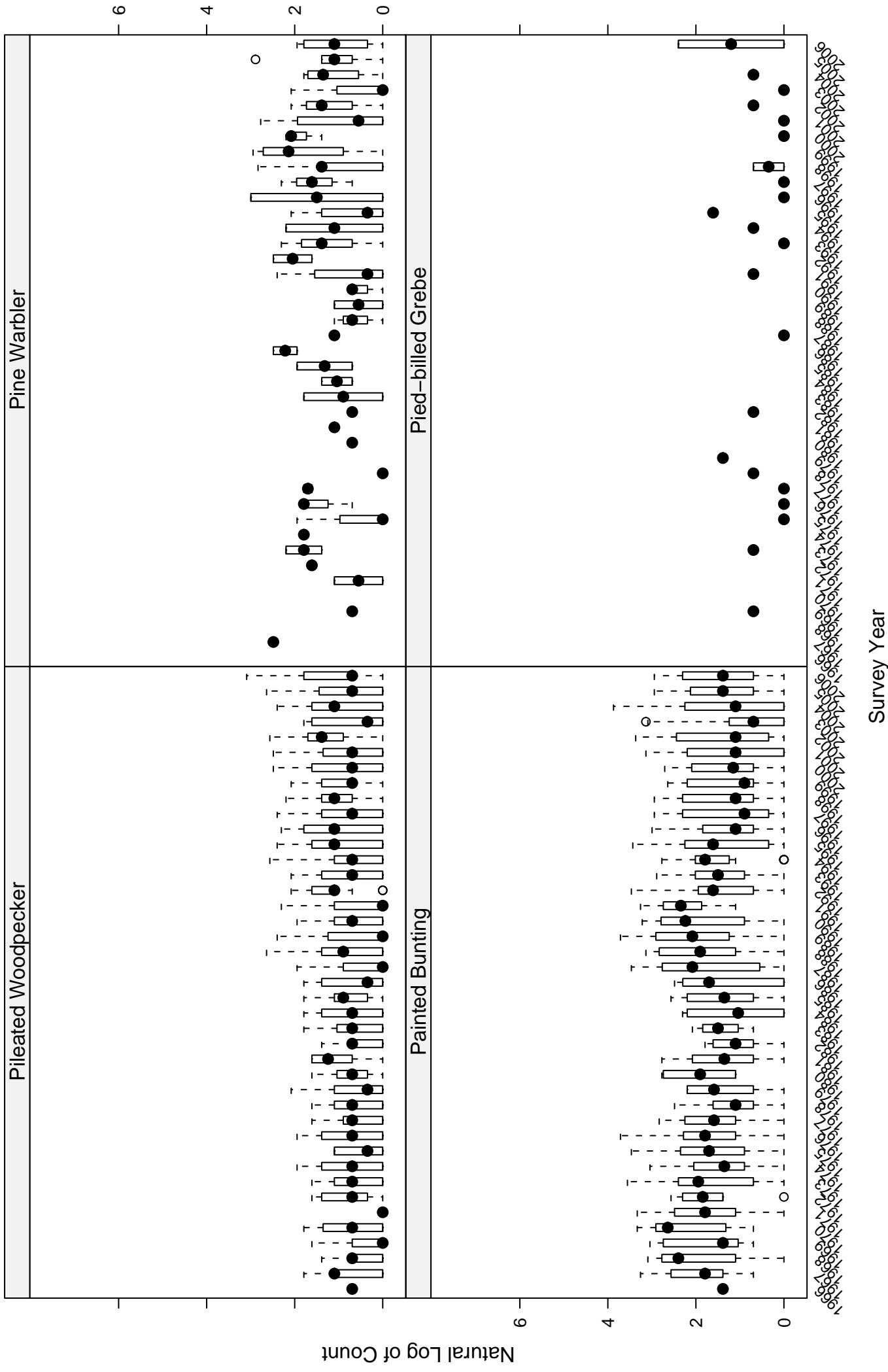
Scatter plots of species counts in the Mississippi Alluvial Plain Stratum



Scatter plots of species counts in the Mississippi Alluvial Plain Stratum

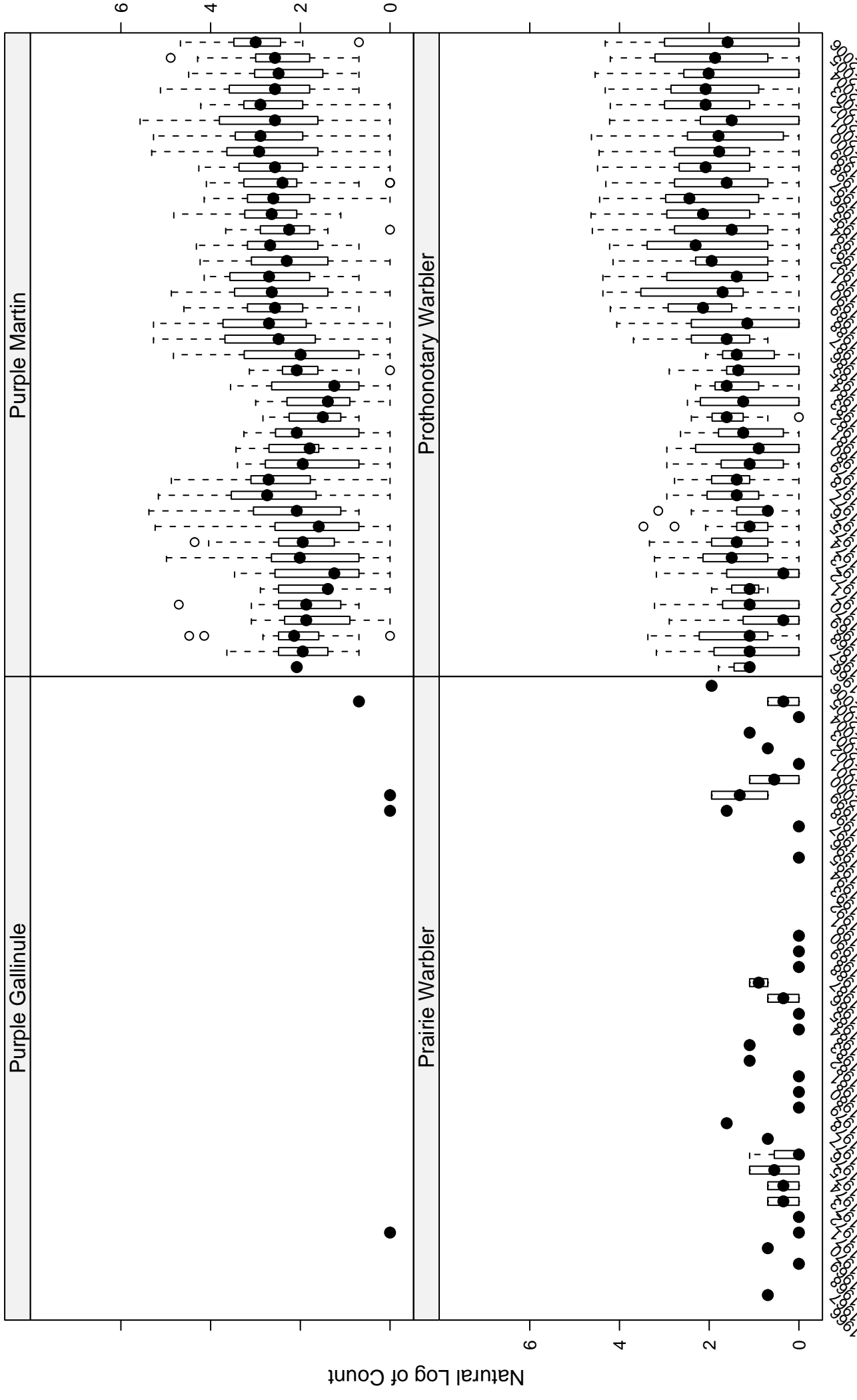


Scatter plots of species counts in the Mississippi Alluvial Plain Stratum



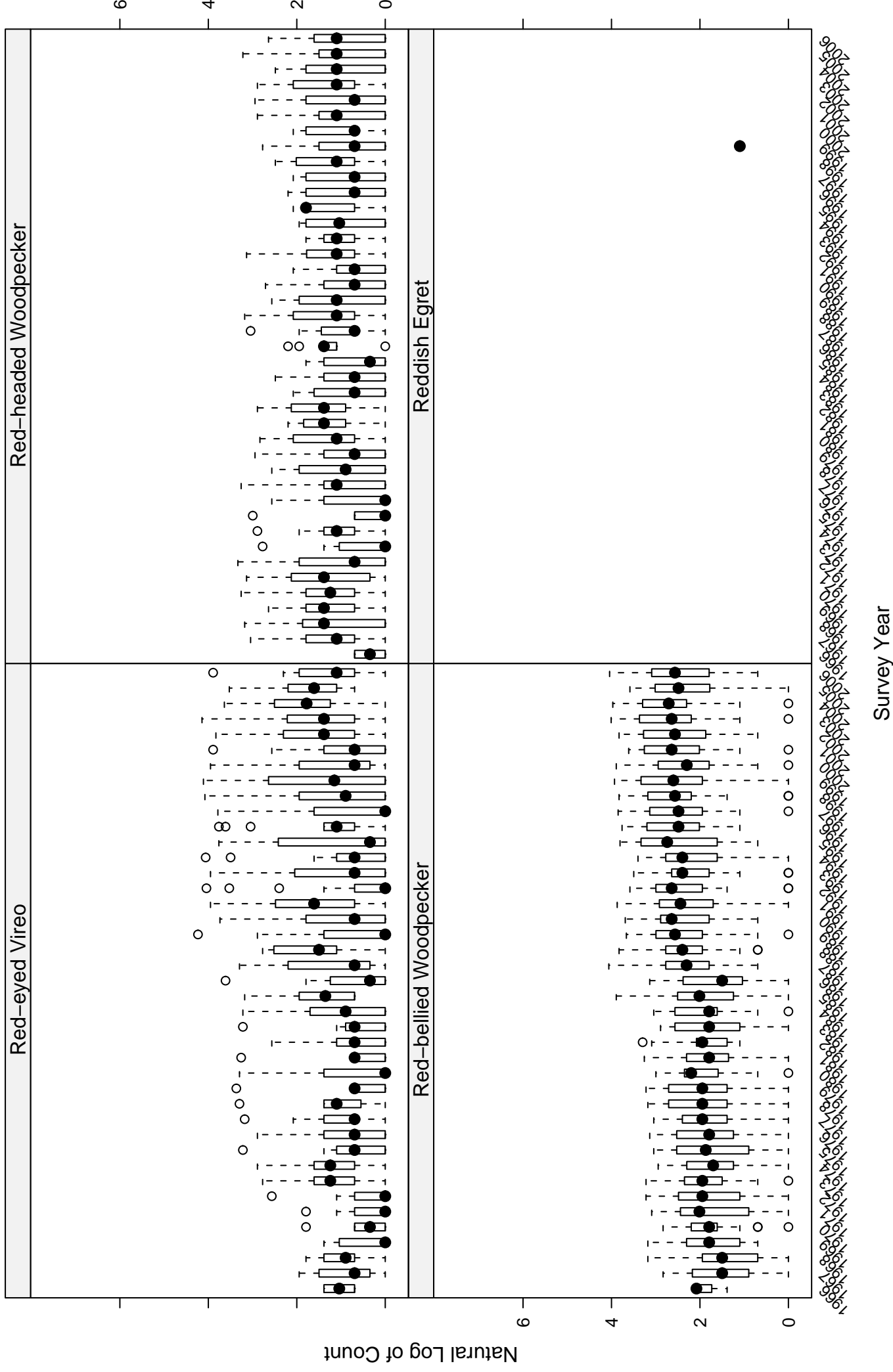
Survey Year

Scatter plots of species counts in the Mississippi Alluvial Plain Stratum

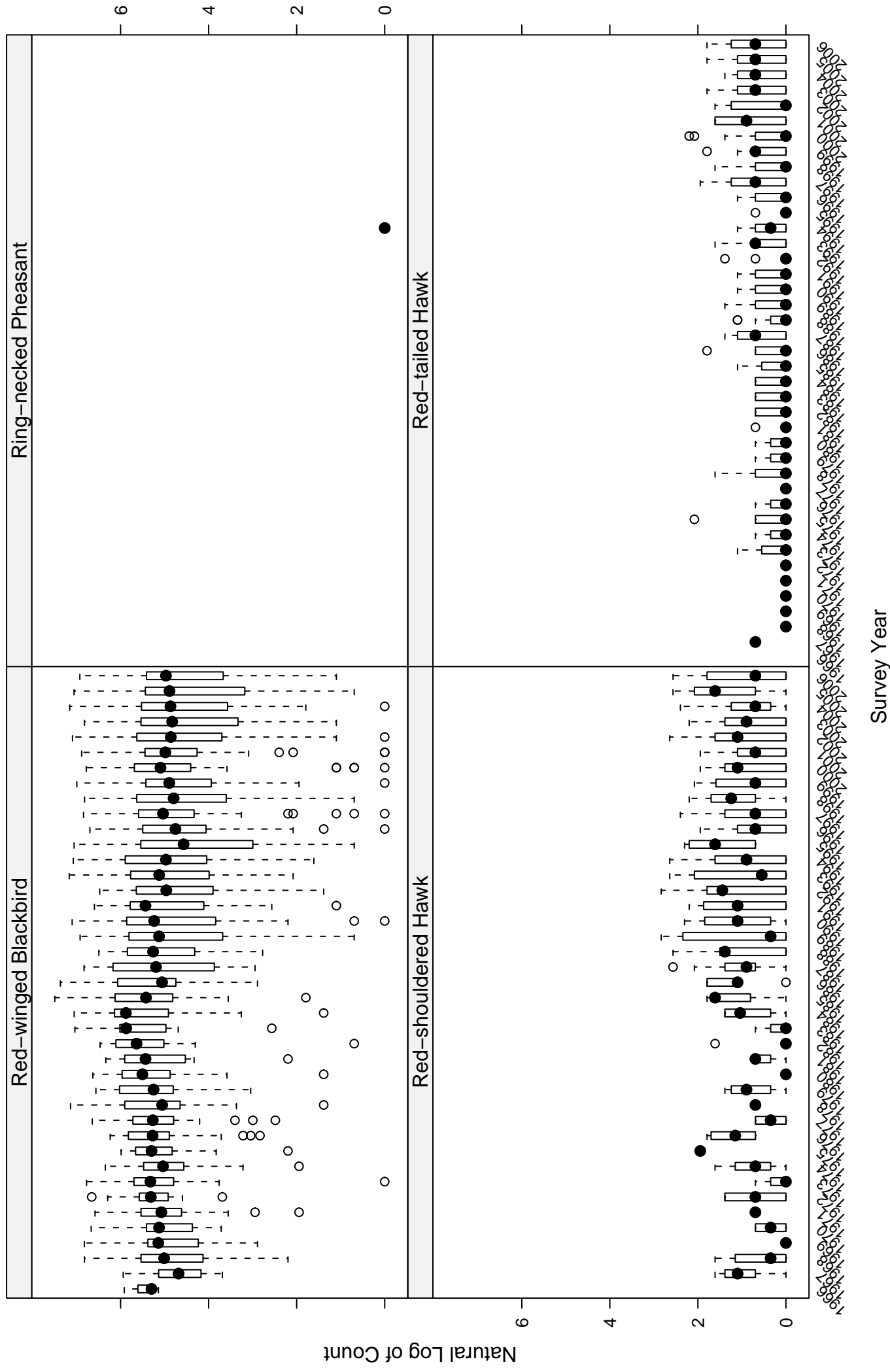


Survey Year

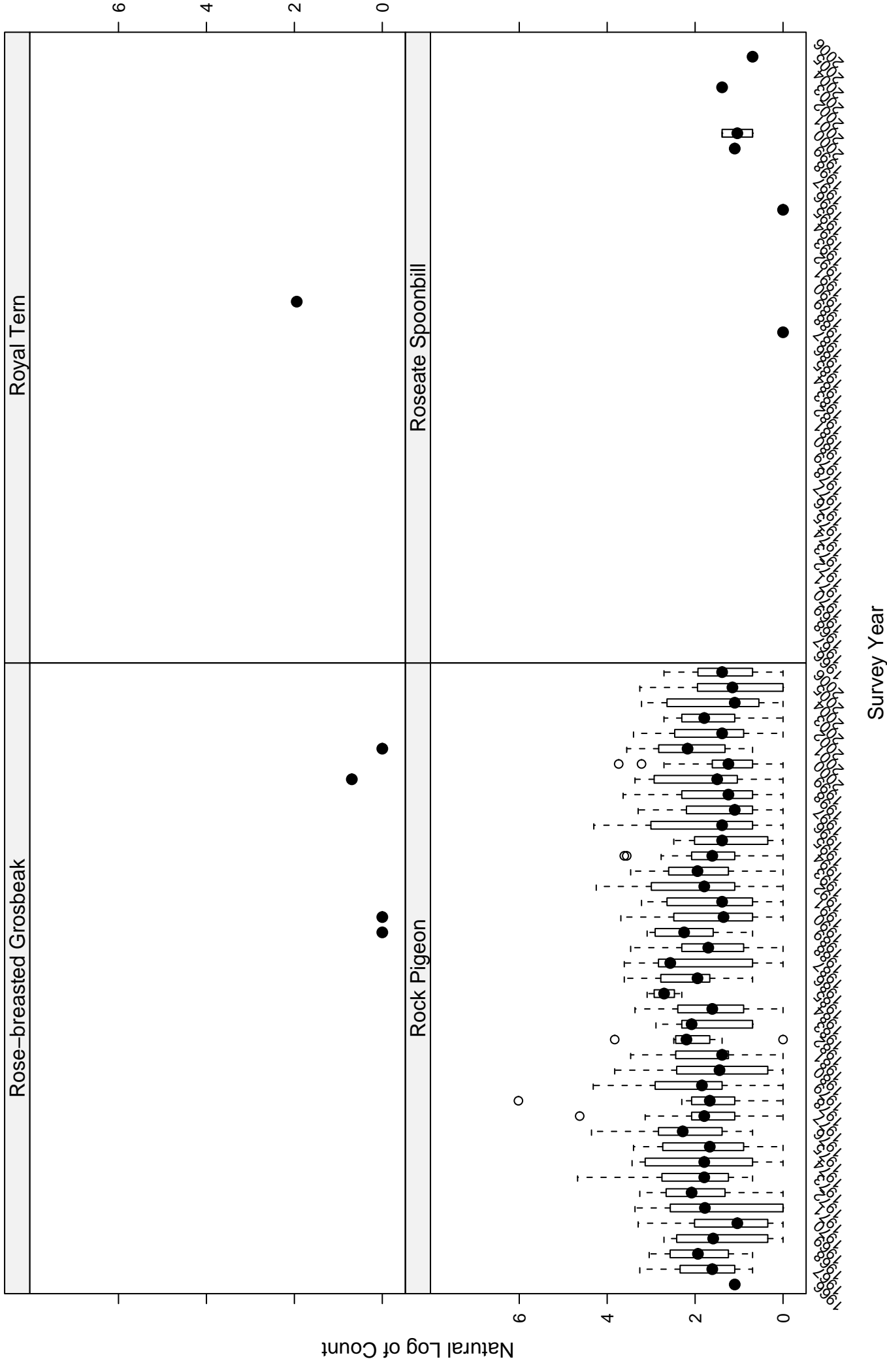
Scatter plots of species counts in the Mississippi Alluvial Plain Stratum



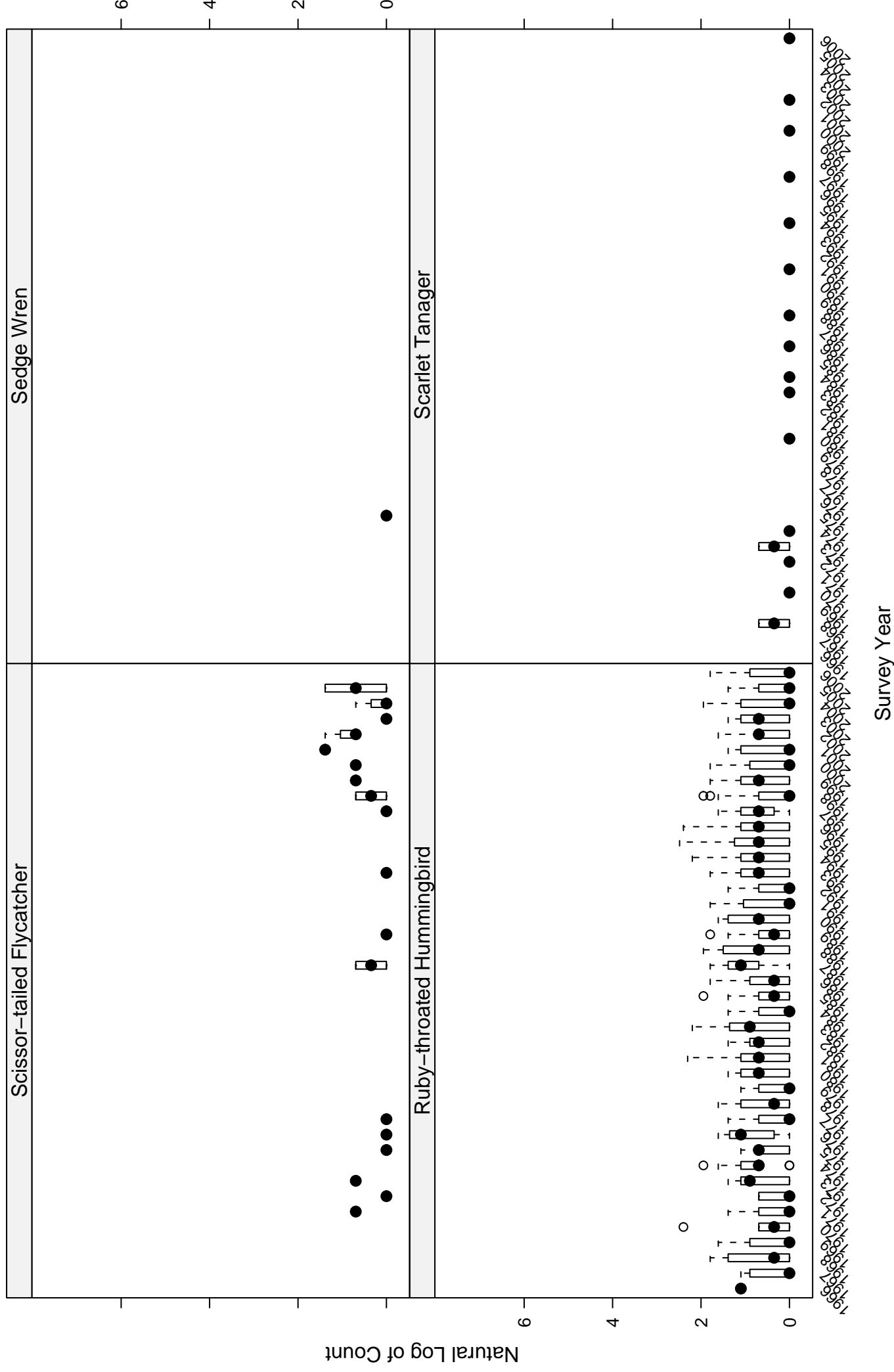
Scatter plots of species counts in the Mississippi Alluvial Plain Stratum



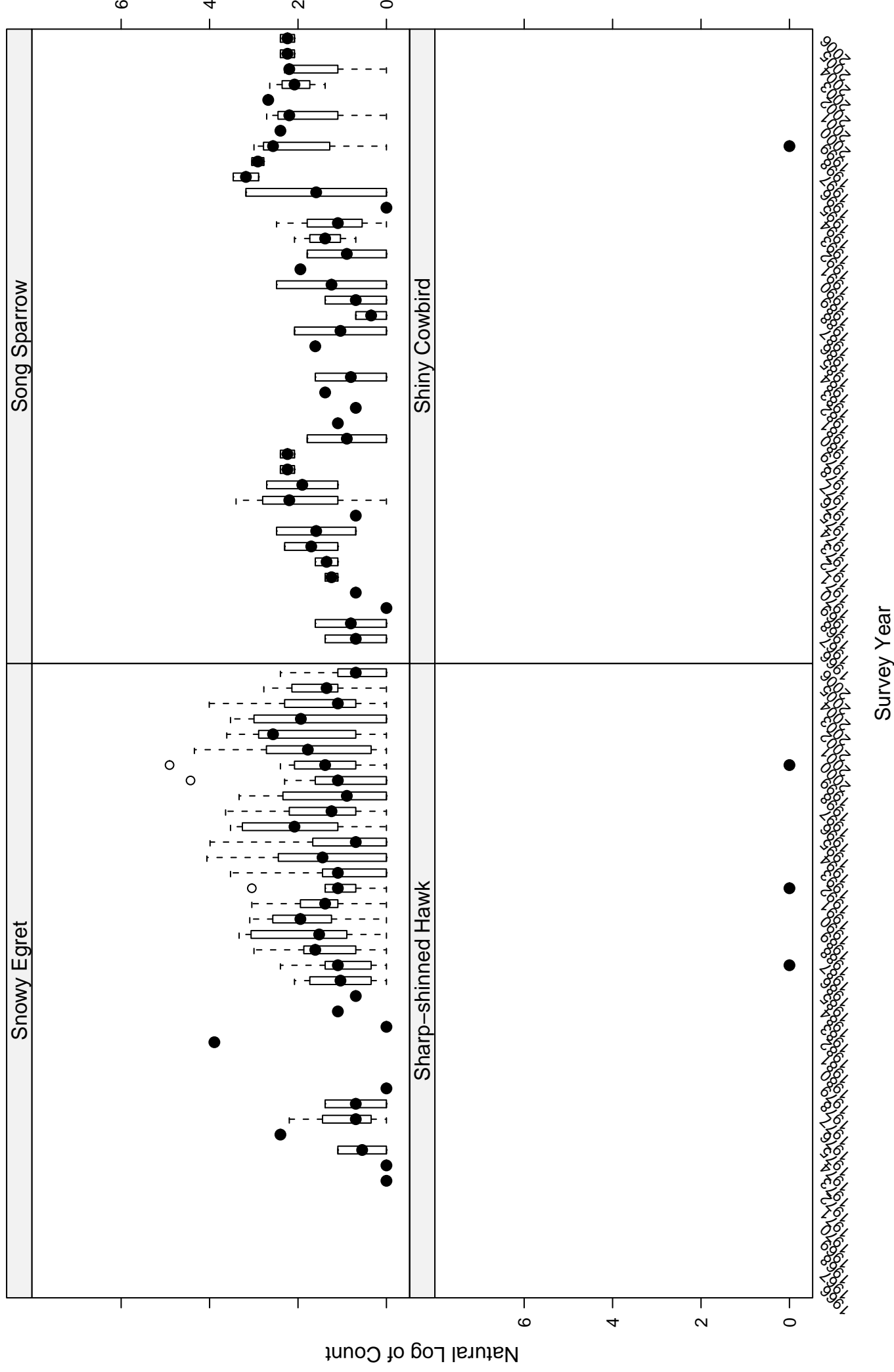
Scatter plots of species counts in the Mississippi Alluvial Plain Stratum



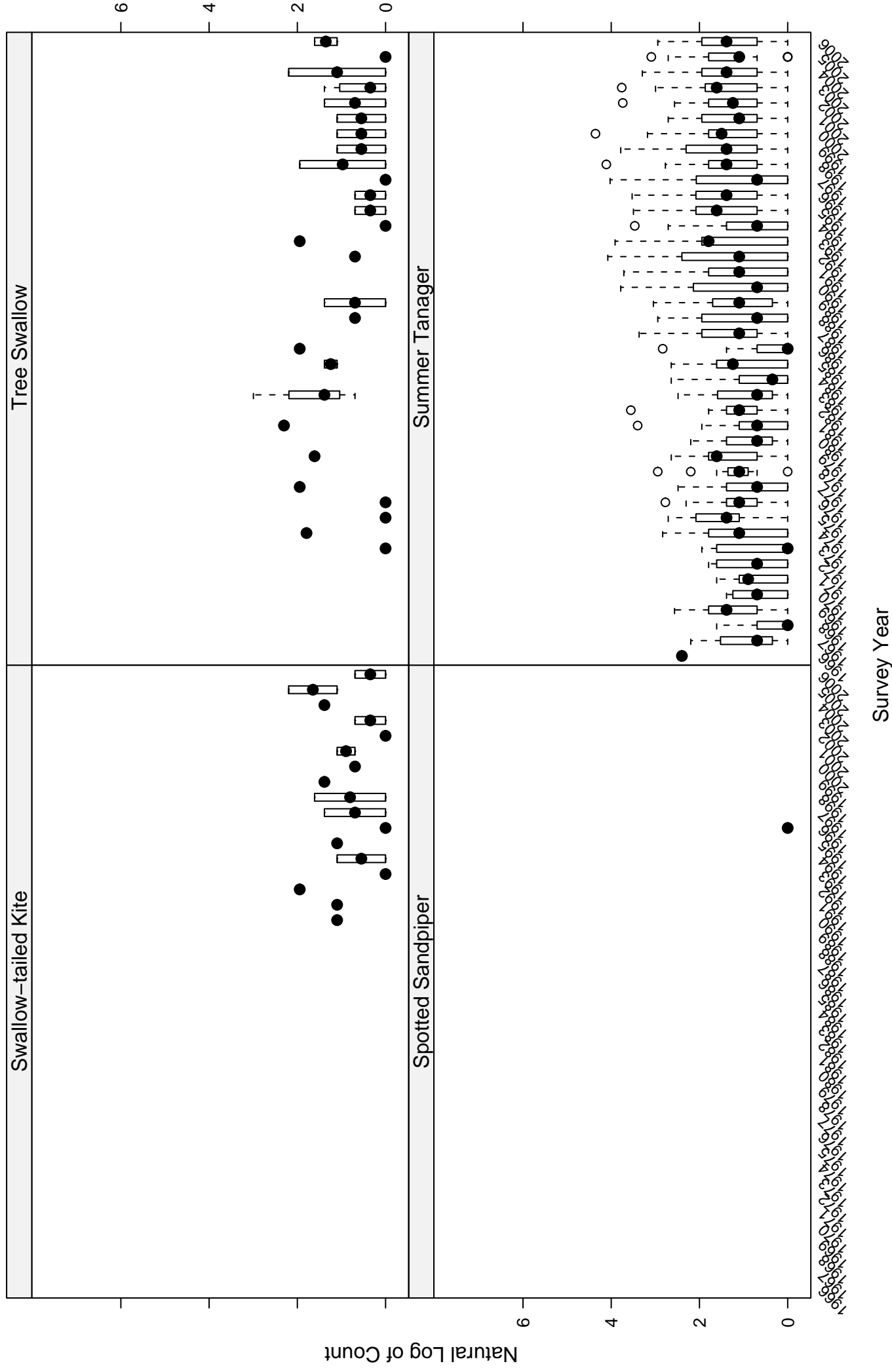
Scatter plots of species counts in the Mississippi Alluvial Plain Stratum



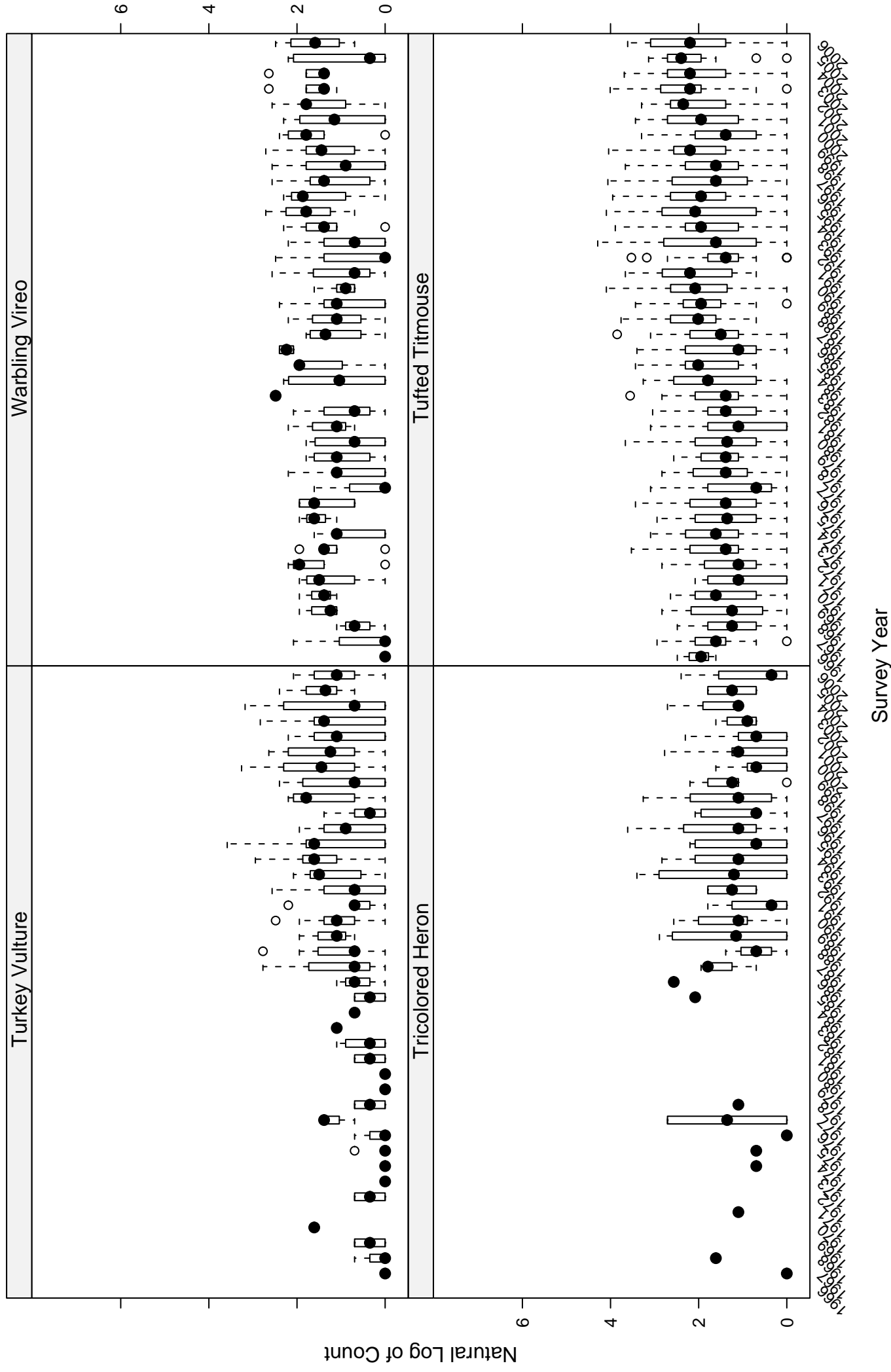
Scatter plots of species counts in the Mississippi Alluvial Plain Stratum



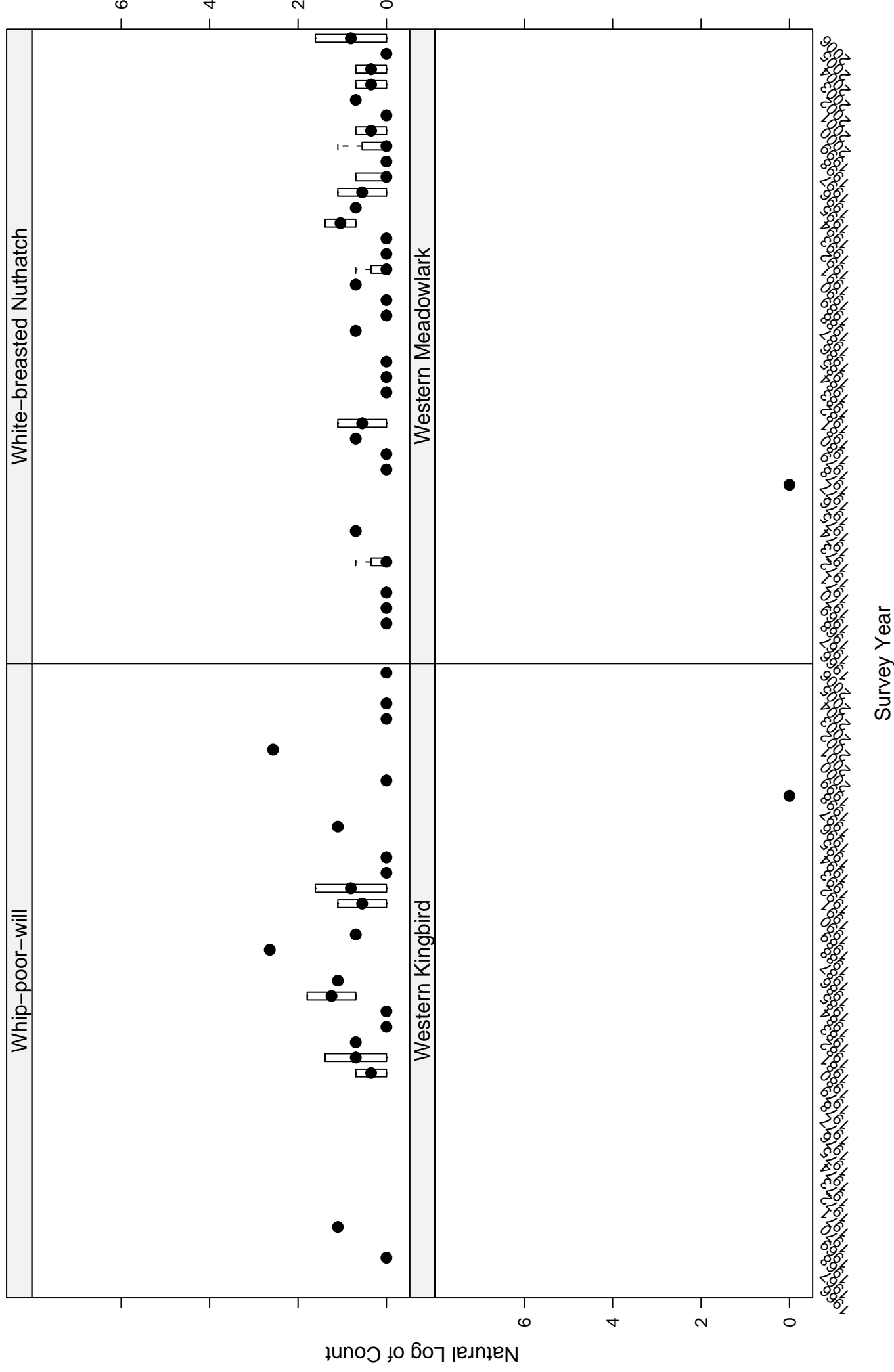
Scatter plots of species counts in the Mississippi Alluvial Plain Stratum



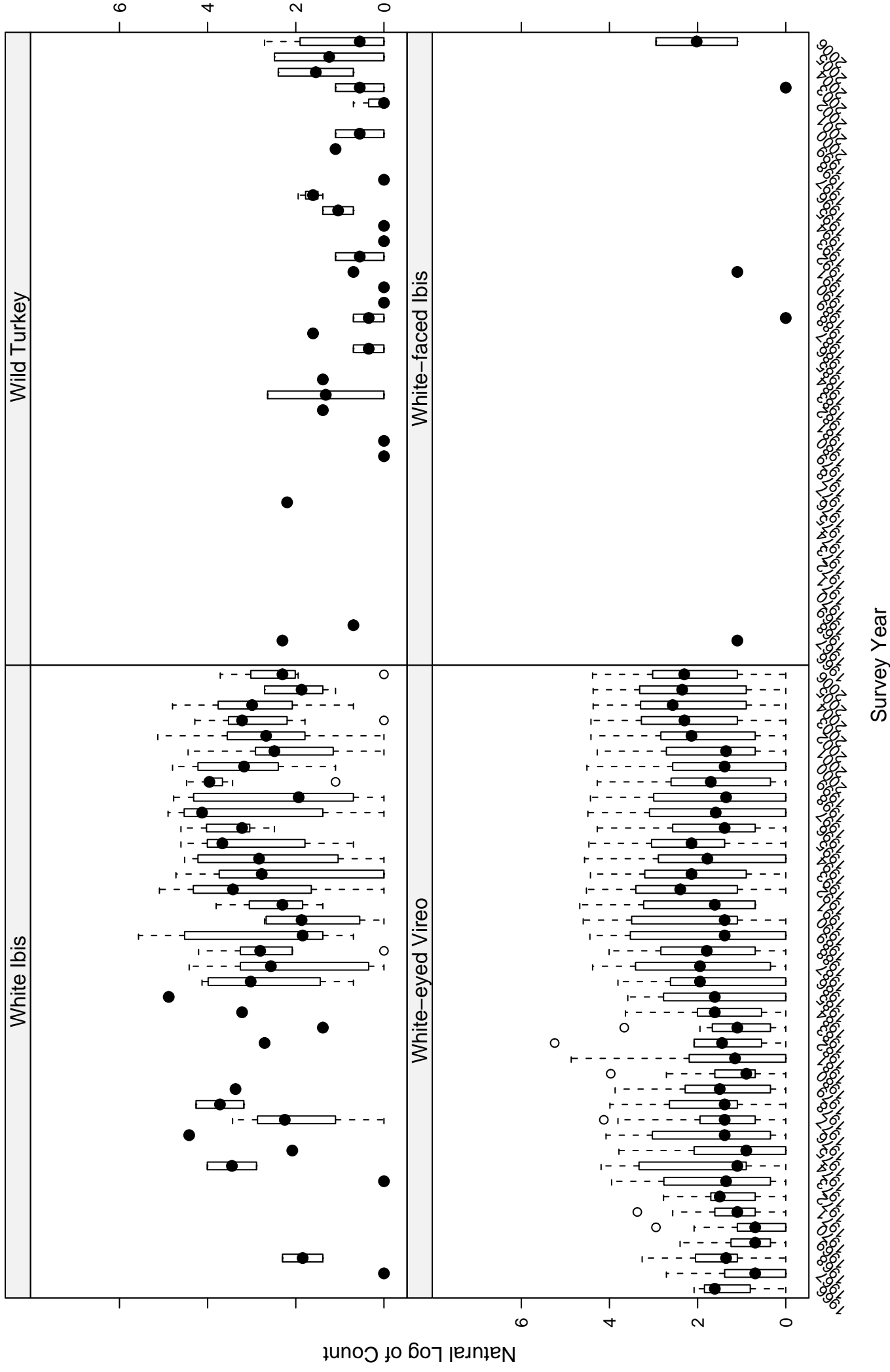
Scatter plots of species counts in the Mississippi Alluvial Plain Stratum



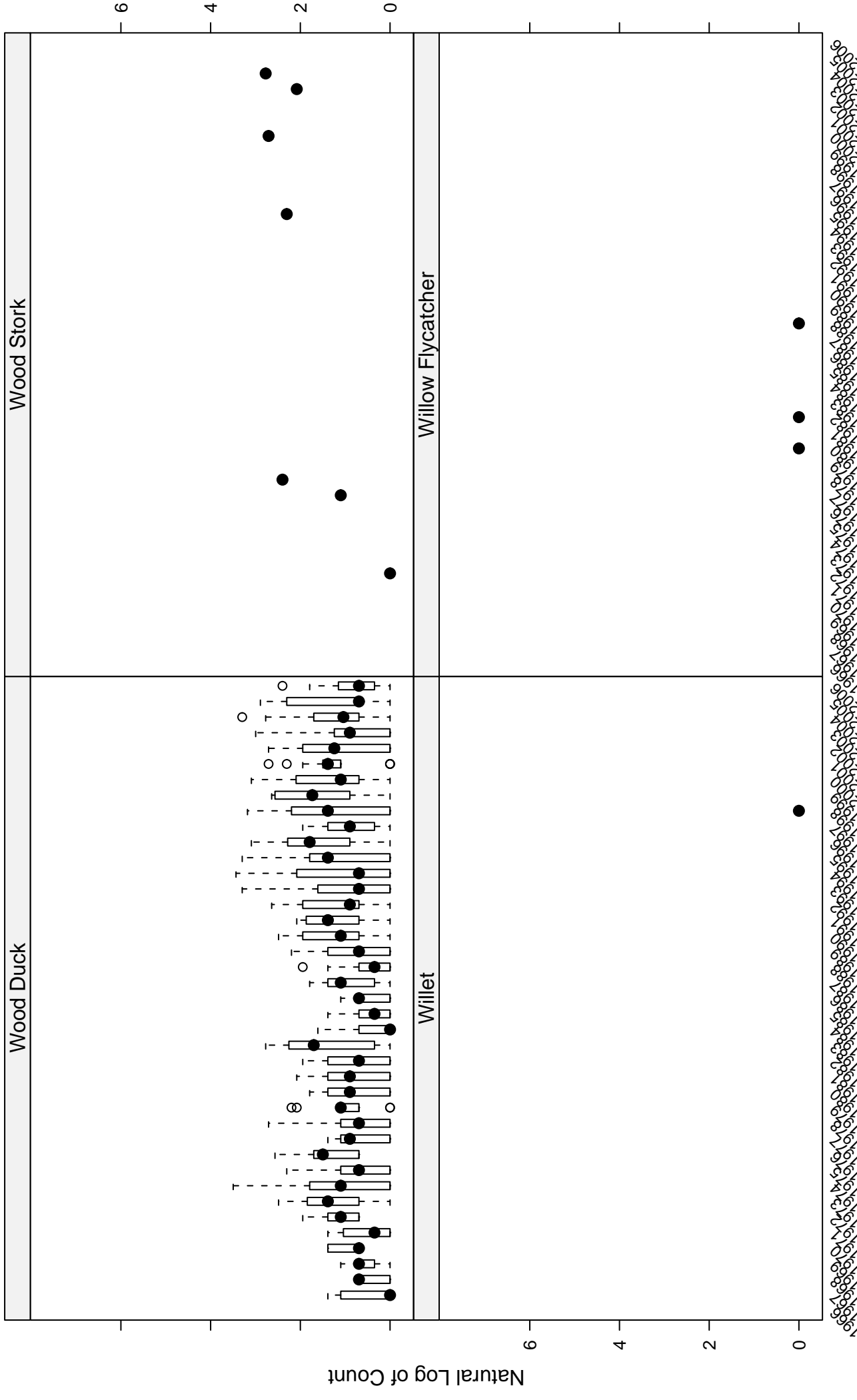
Scatter plots of species counts in the Mississippi Alluvial Plain Stratum



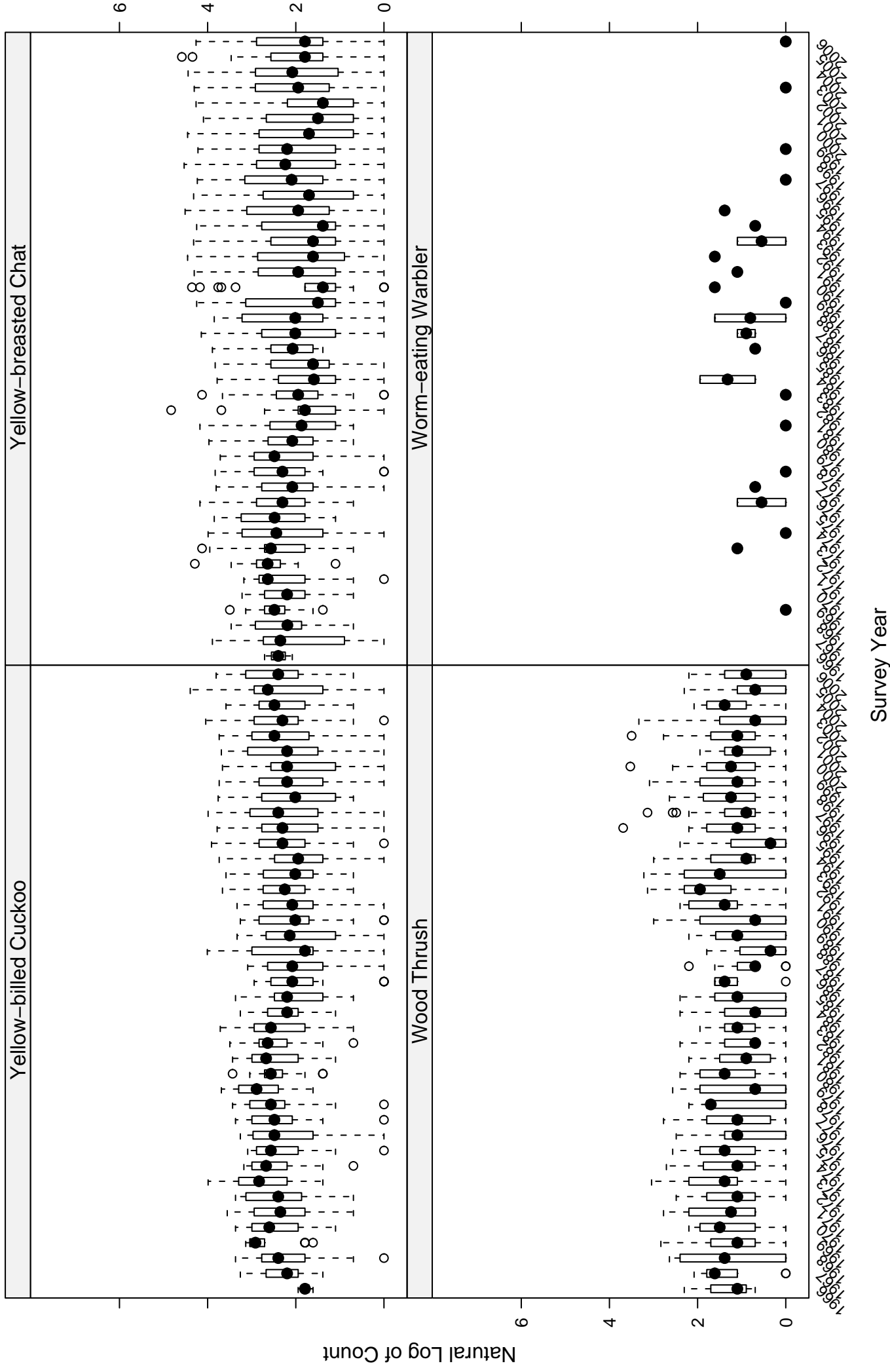
Scatter plots of species counts in the Mississippi Alluvial Plain Stratum



Scatter plots of species counts in the Mississippi Alluvial Plain Stratum



Scatter plots of species counts in the Mississippi Alluvial Plain Stratum



Scatter plots of species counts in the Mississippi Alluvial Plain Stratum

