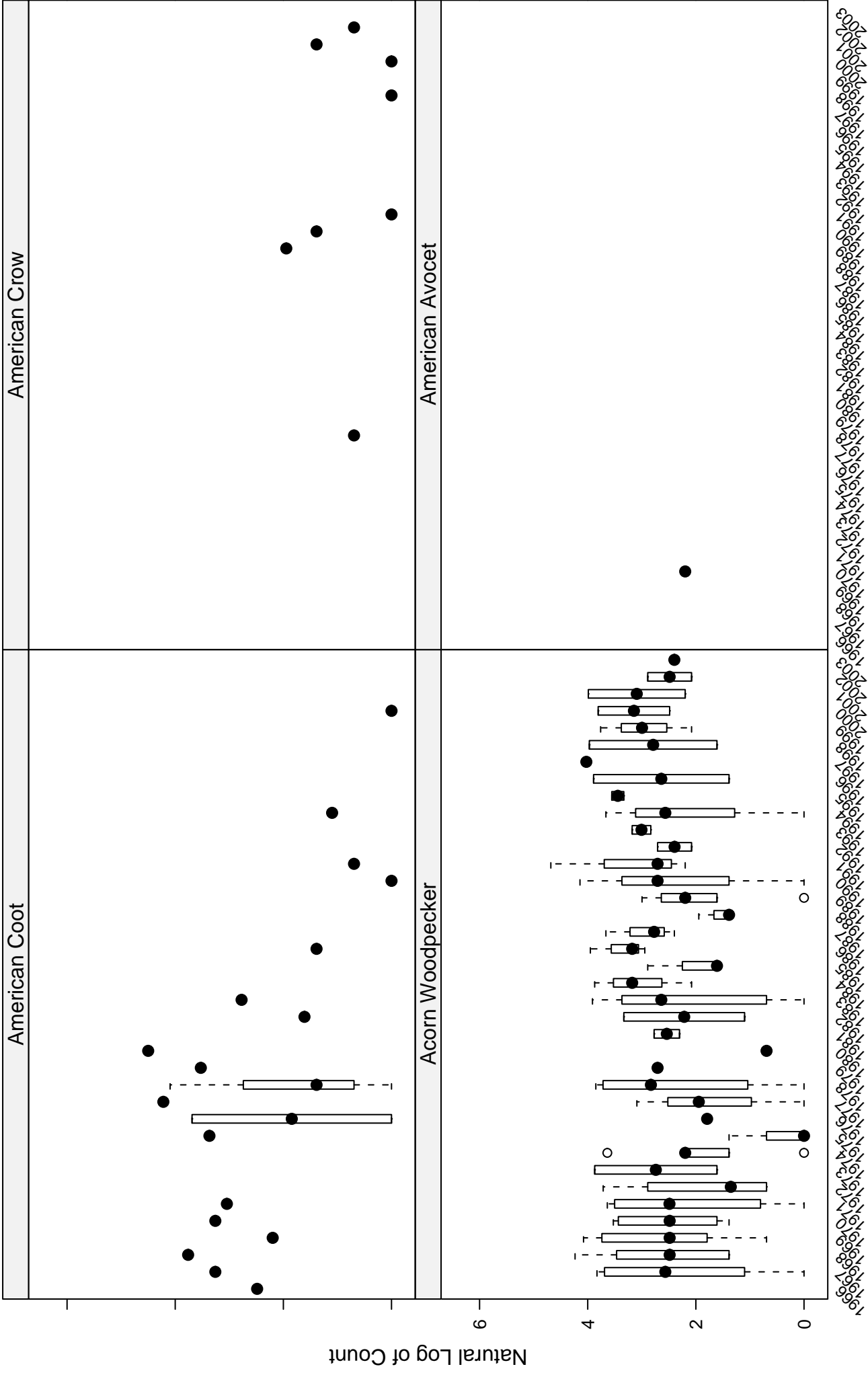
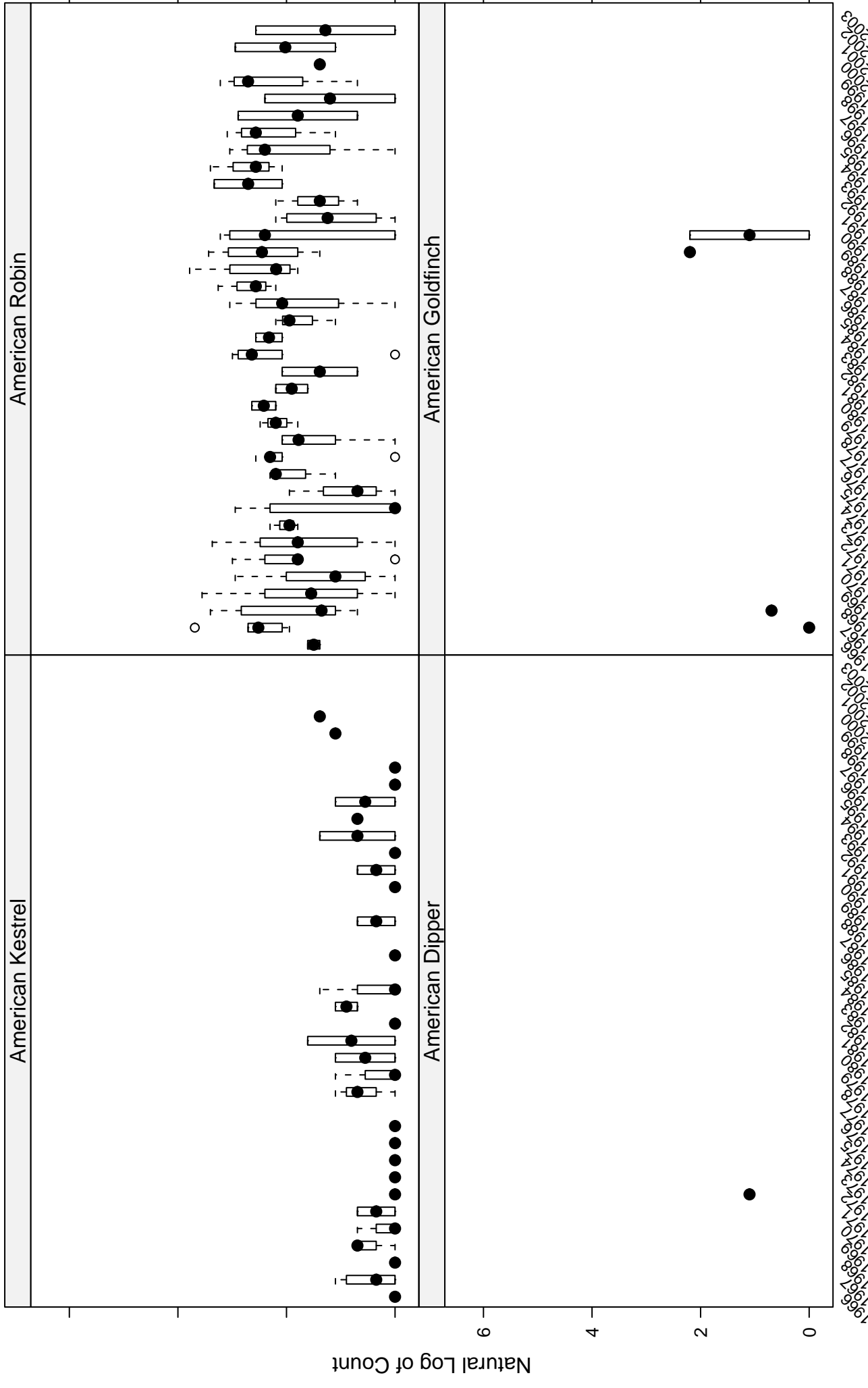


Scatter plots of species counts in the Los Angeles Ranges Stratum



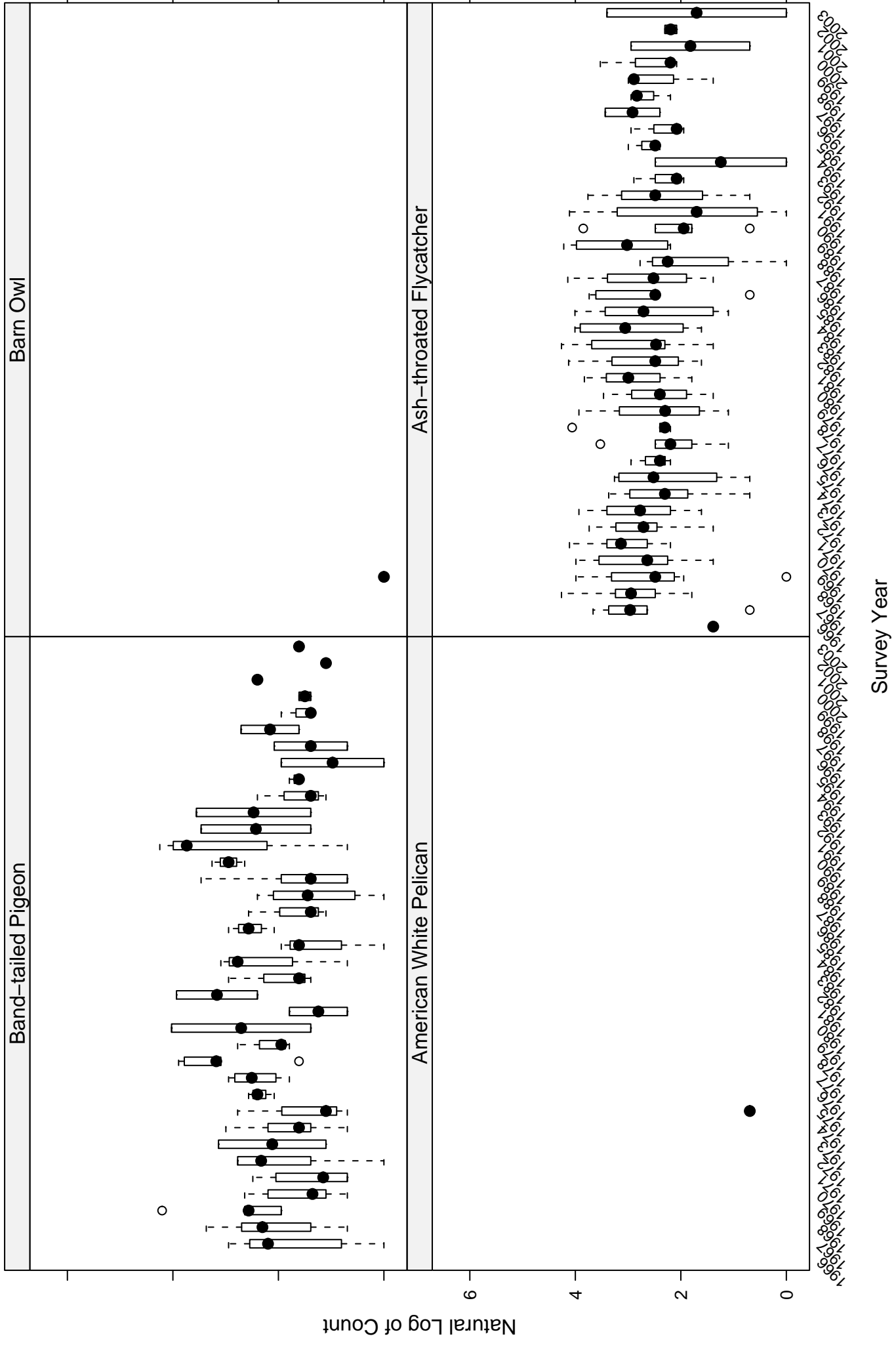
Survey Year

Scatter plots of species counts in the Los Angeles Ranges Stratum

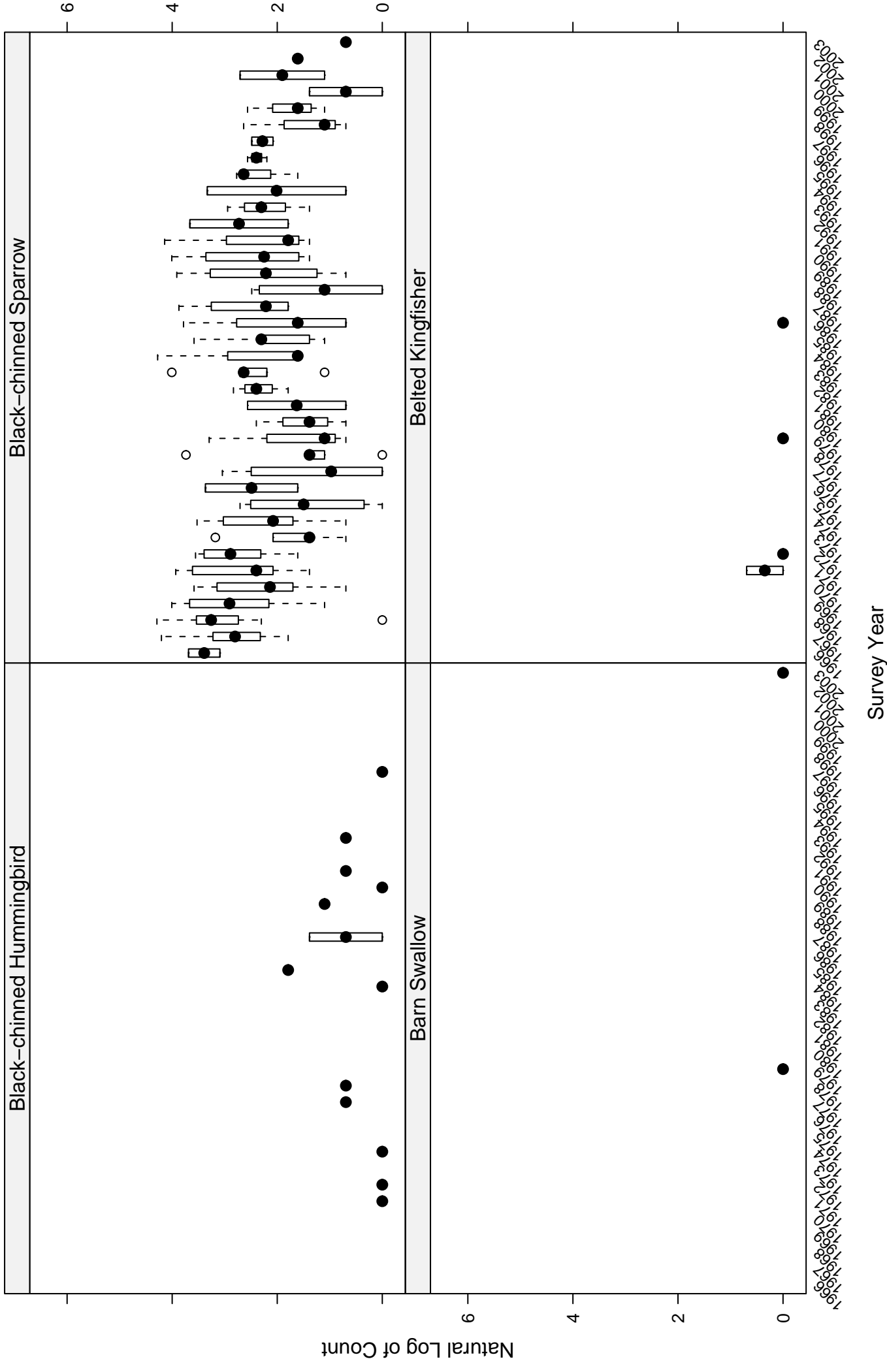


Survey Year

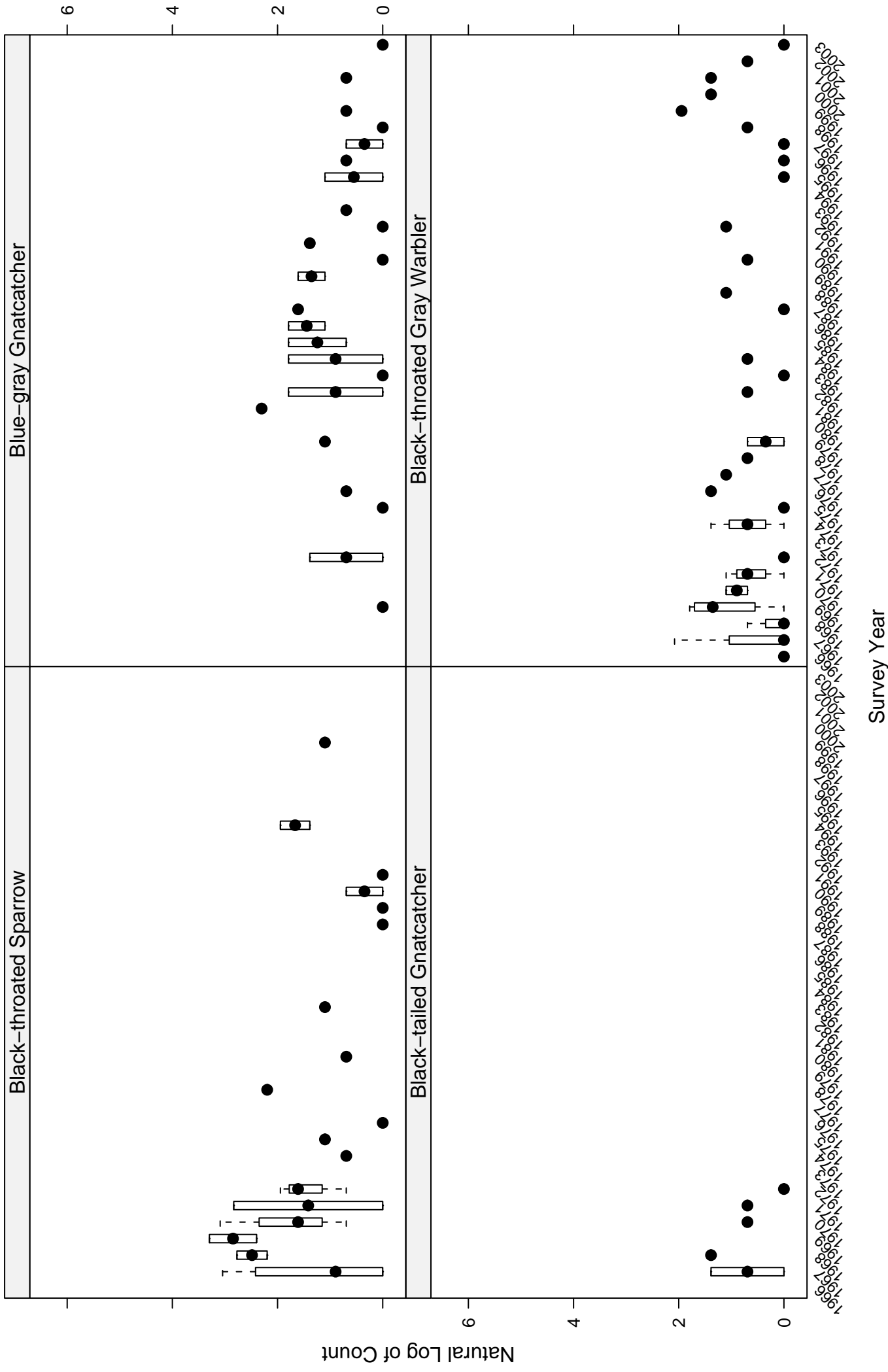
Scatter plots of species counts in the Los Angeles Ranges Stratum



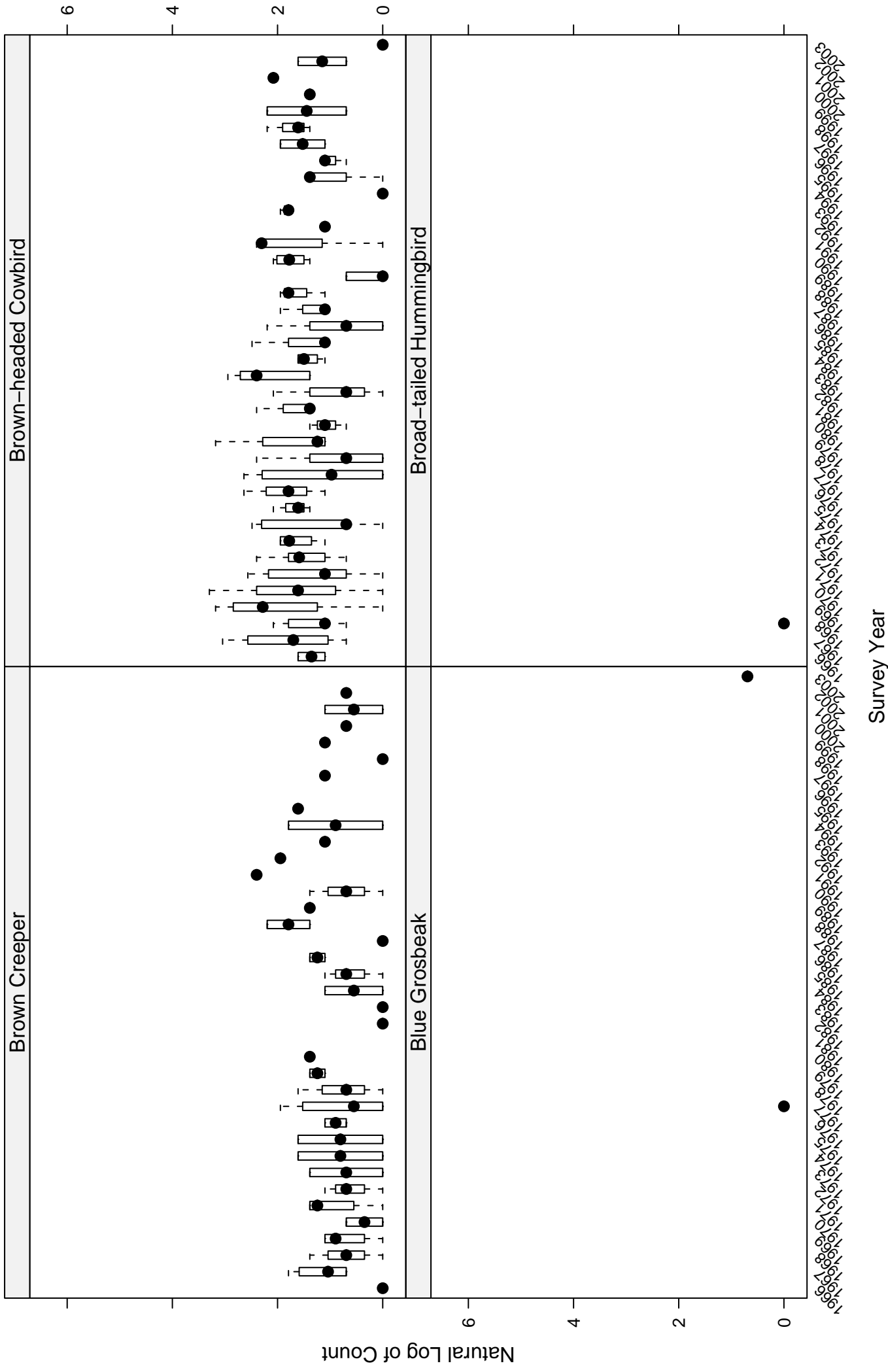
Scatter plots of species counts in the Los Angeles Ranges Stratum



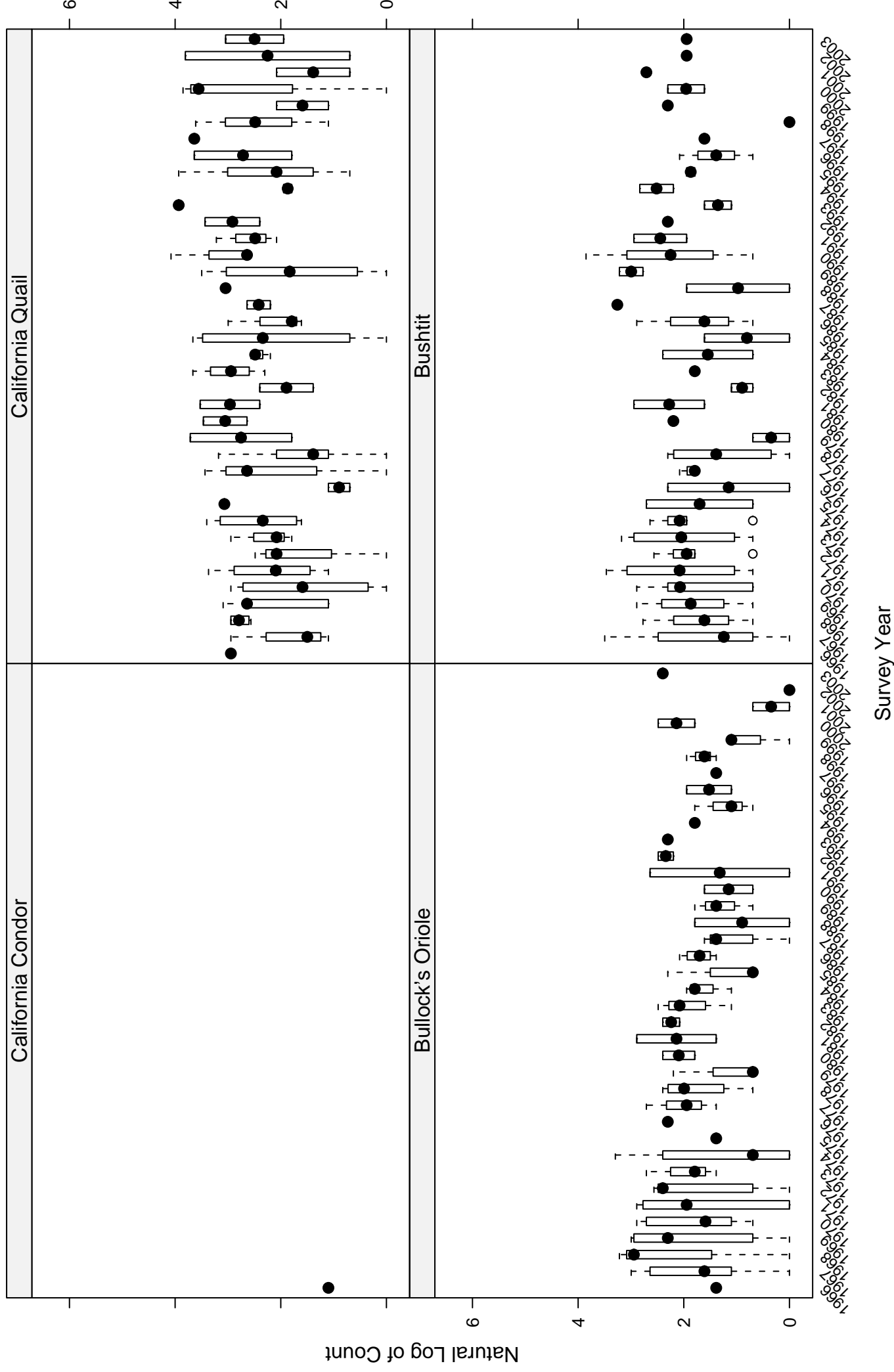
Scatter plots of species counts in the Los Angeles Ranges Stratum



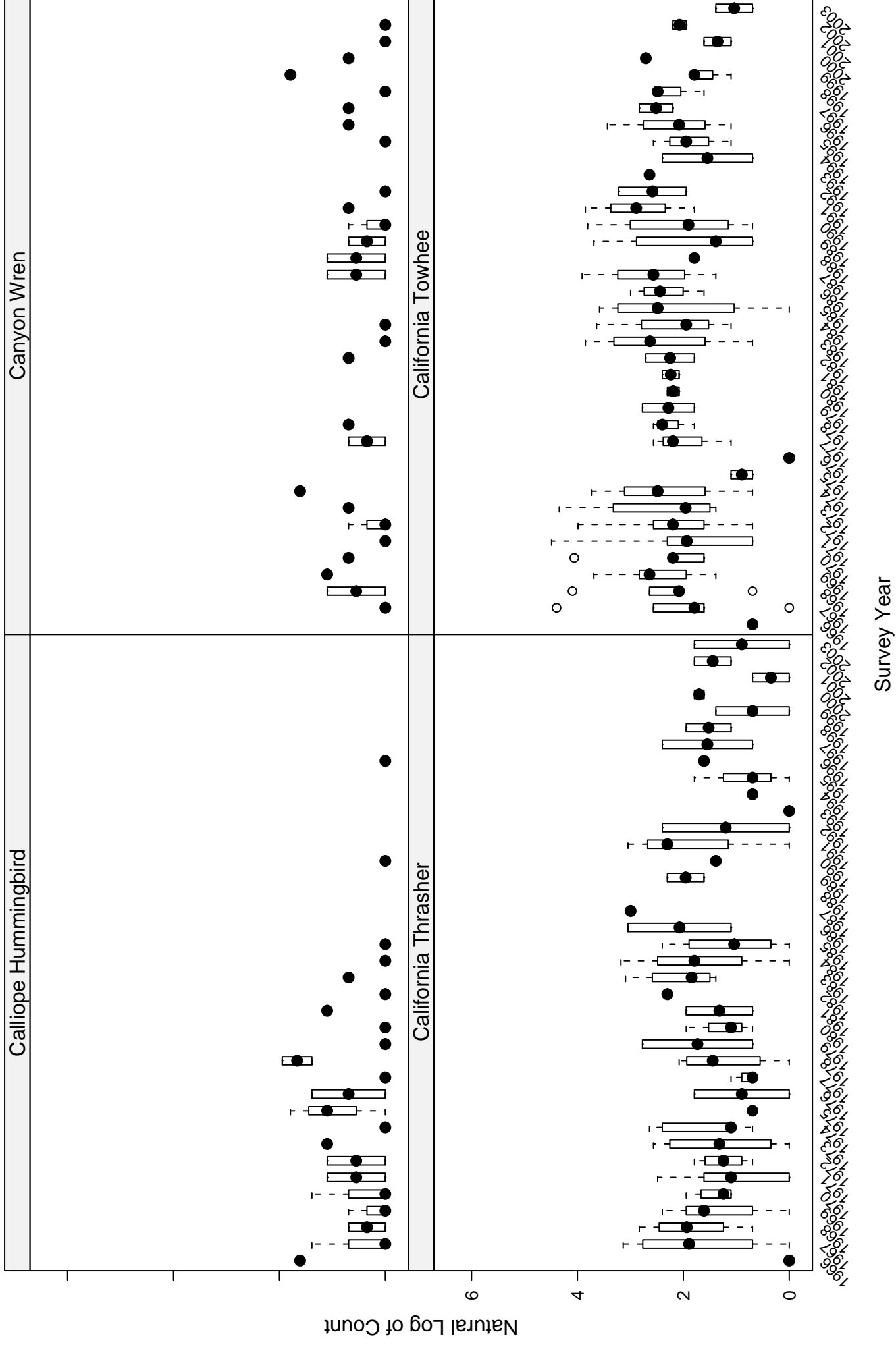
Scatter plots of species counts in the Los Angeles Ranges Stratum



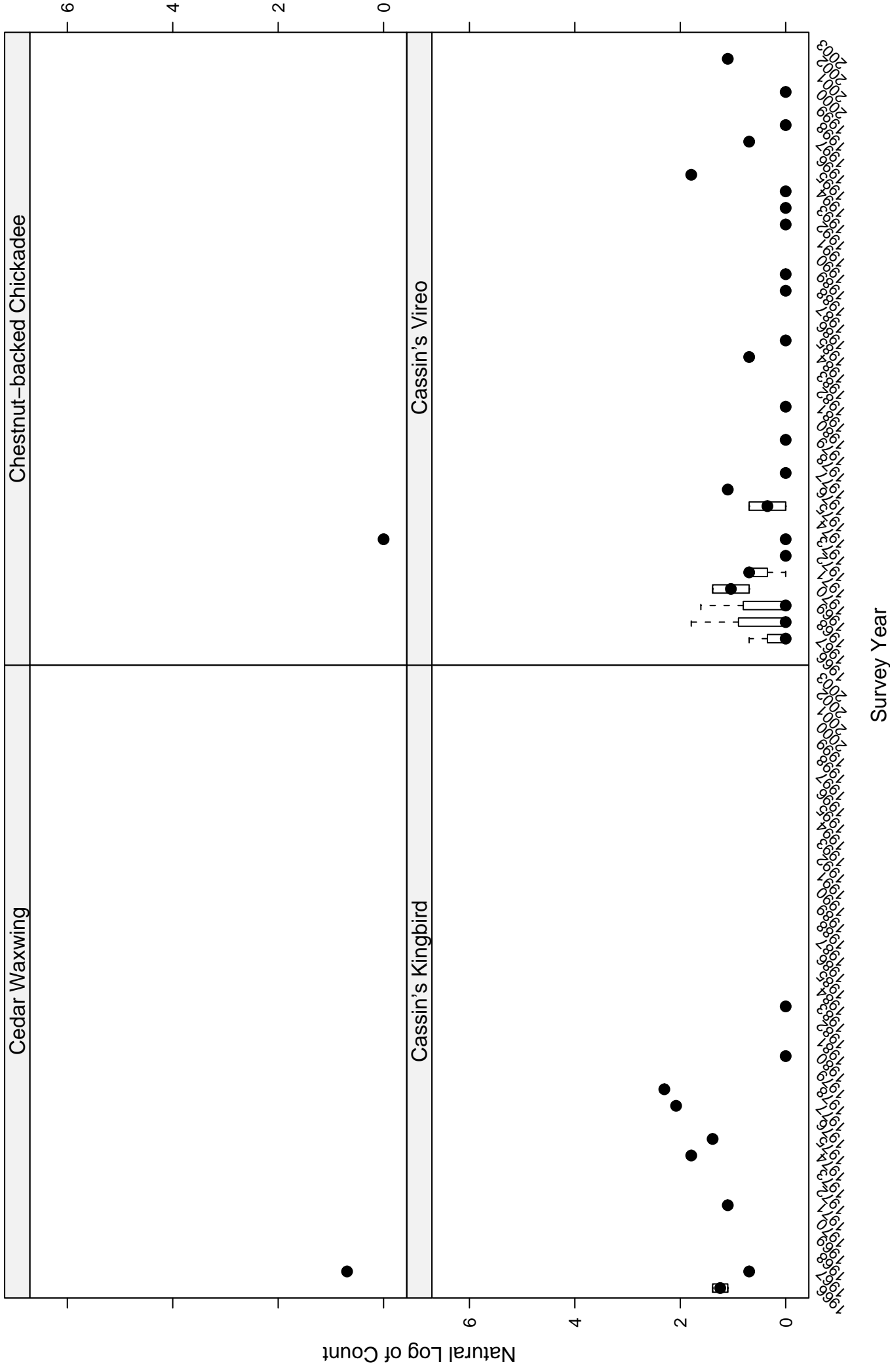
Scatter plots of species counts in the Los Angeles Ranges Stratum



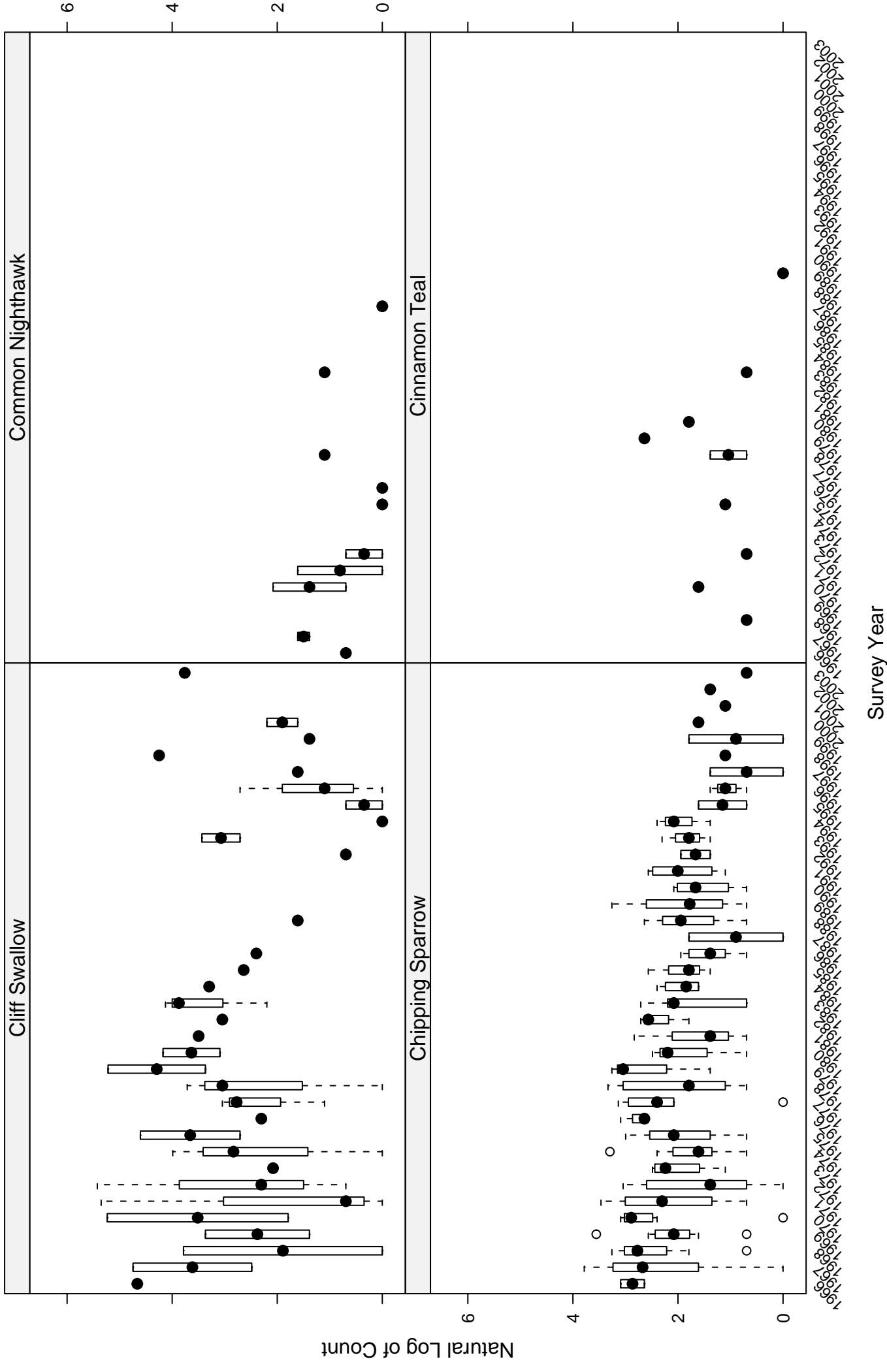
Scatter plots of species counts in the Los Angeles Ranges Stratum



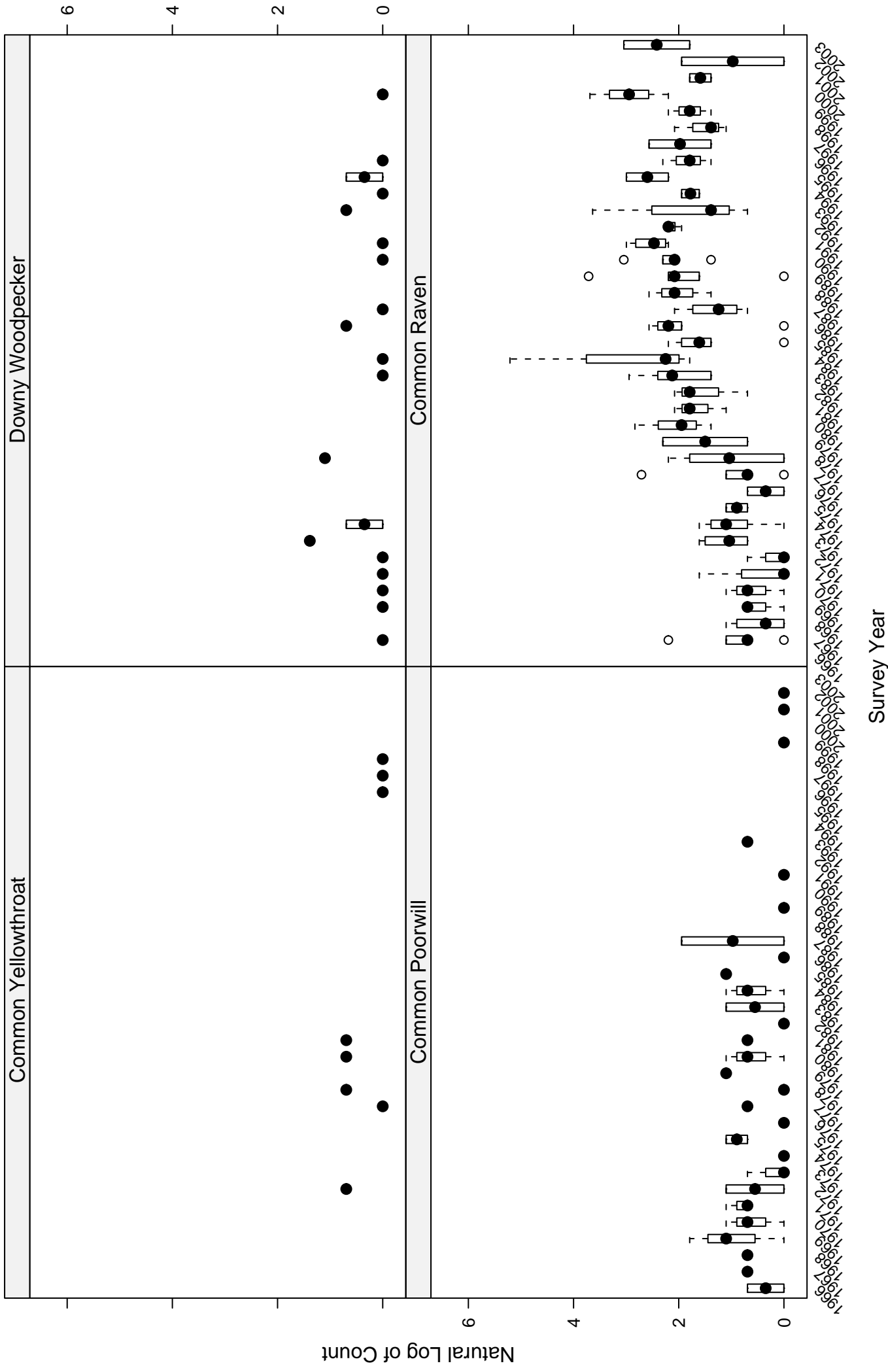
Scatter plots of species counts in the Los Angeles Ranges Stratum



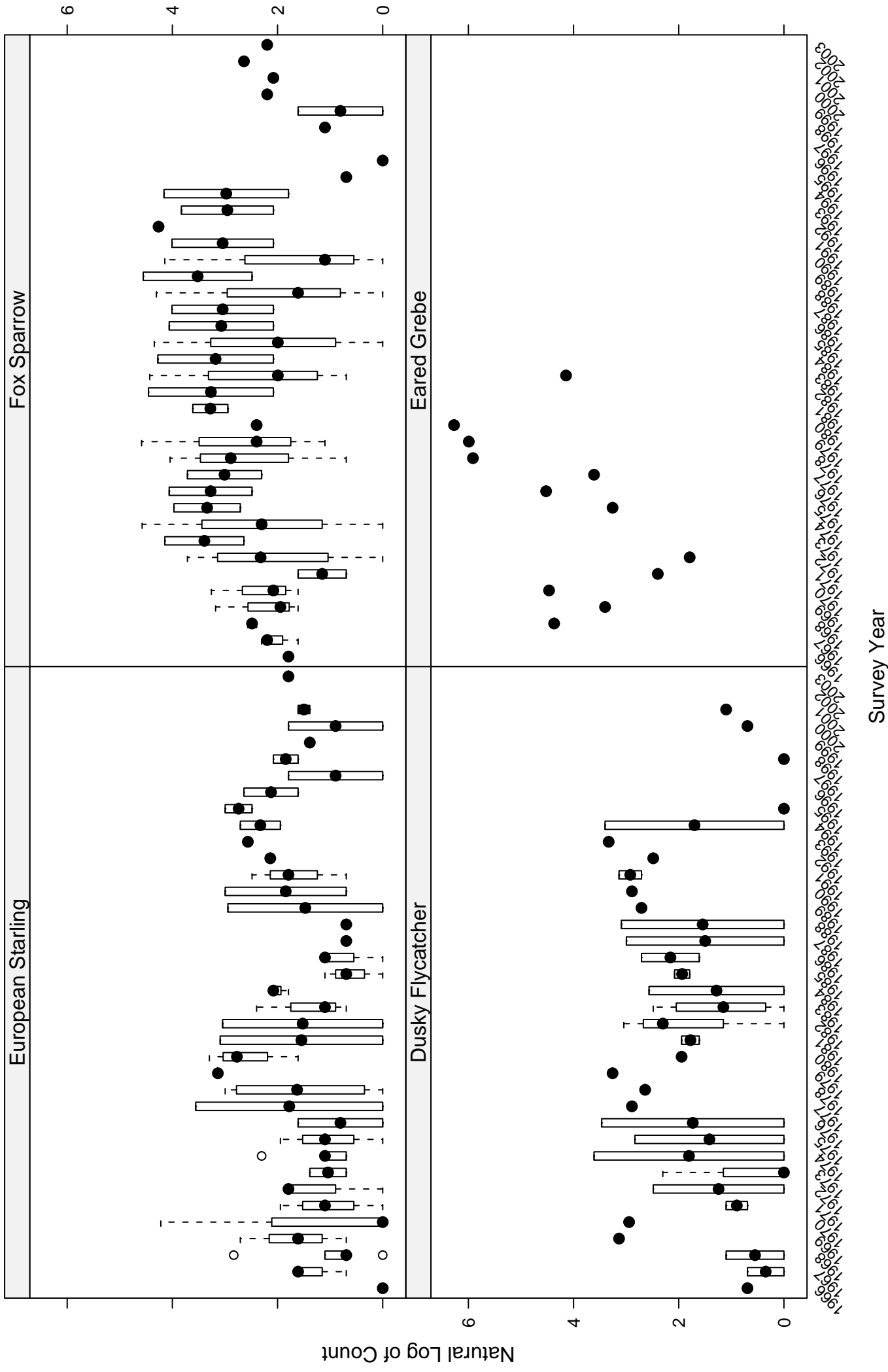
Scatter plots of species counts in the Los Angeles Ranges Stratum



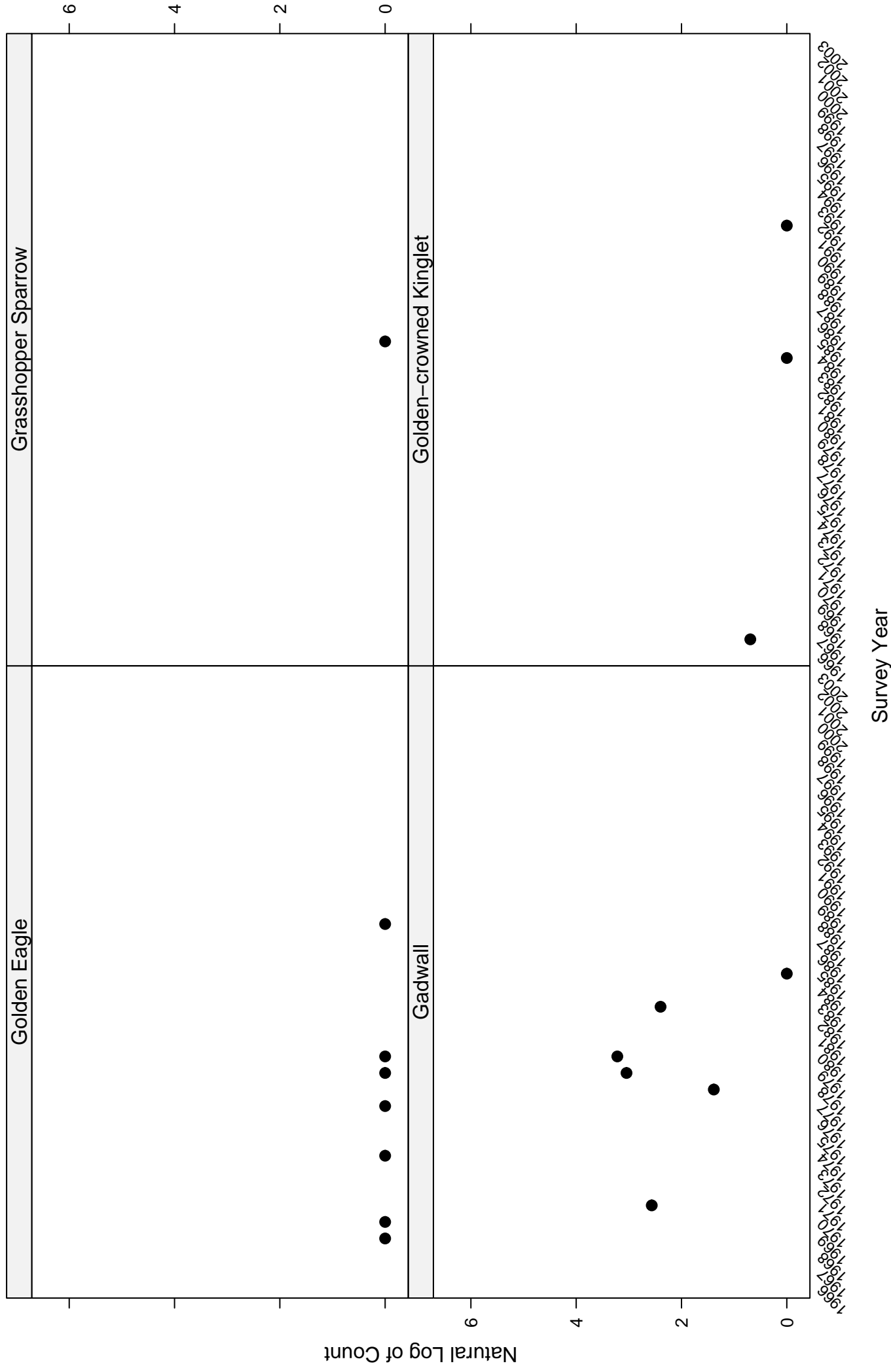
Scatter plots of species counts in the Los Angeles Ranges Stratum



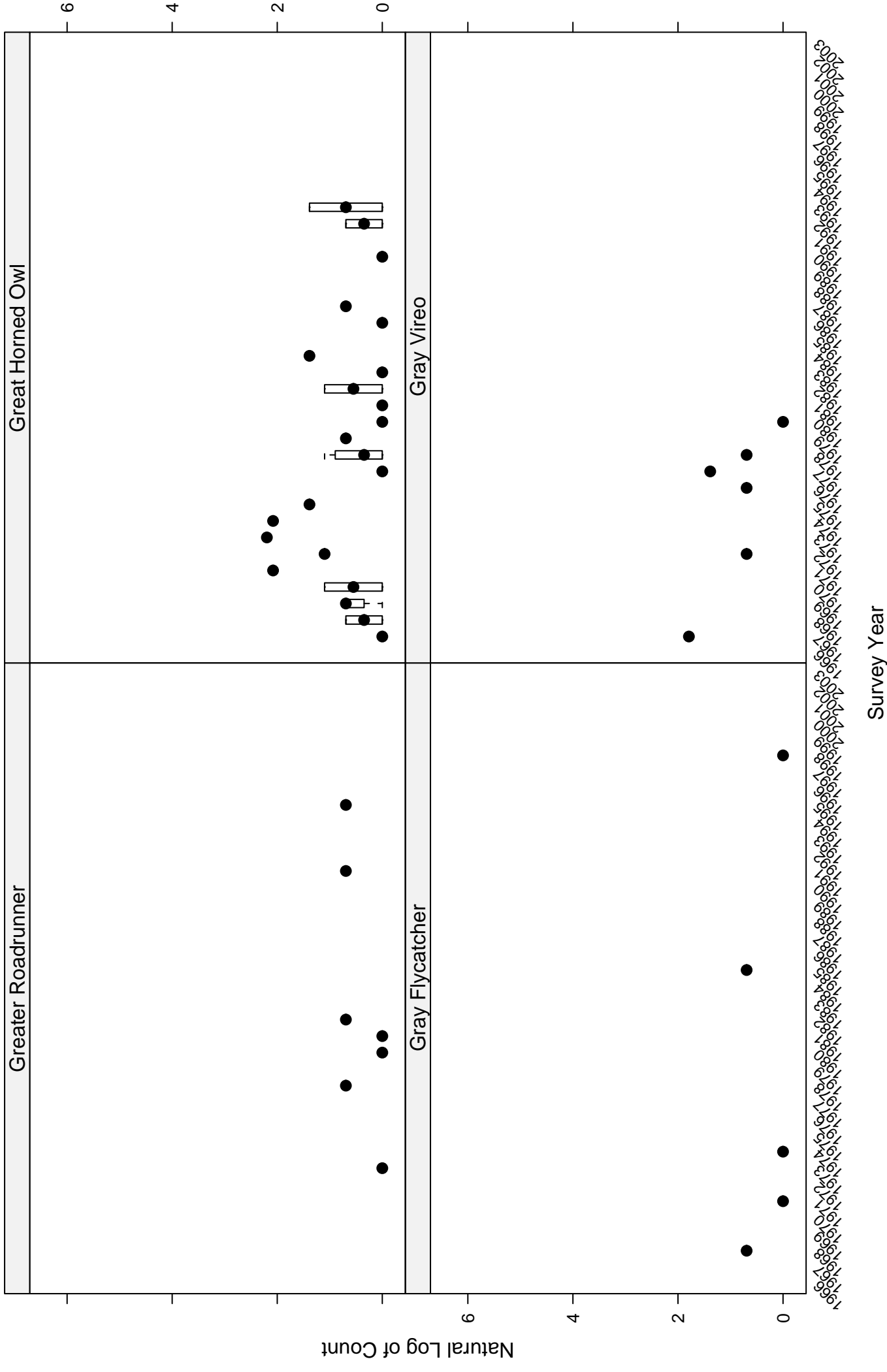
Scatter plots of species counts in the Los Angeles Ranges Stratum



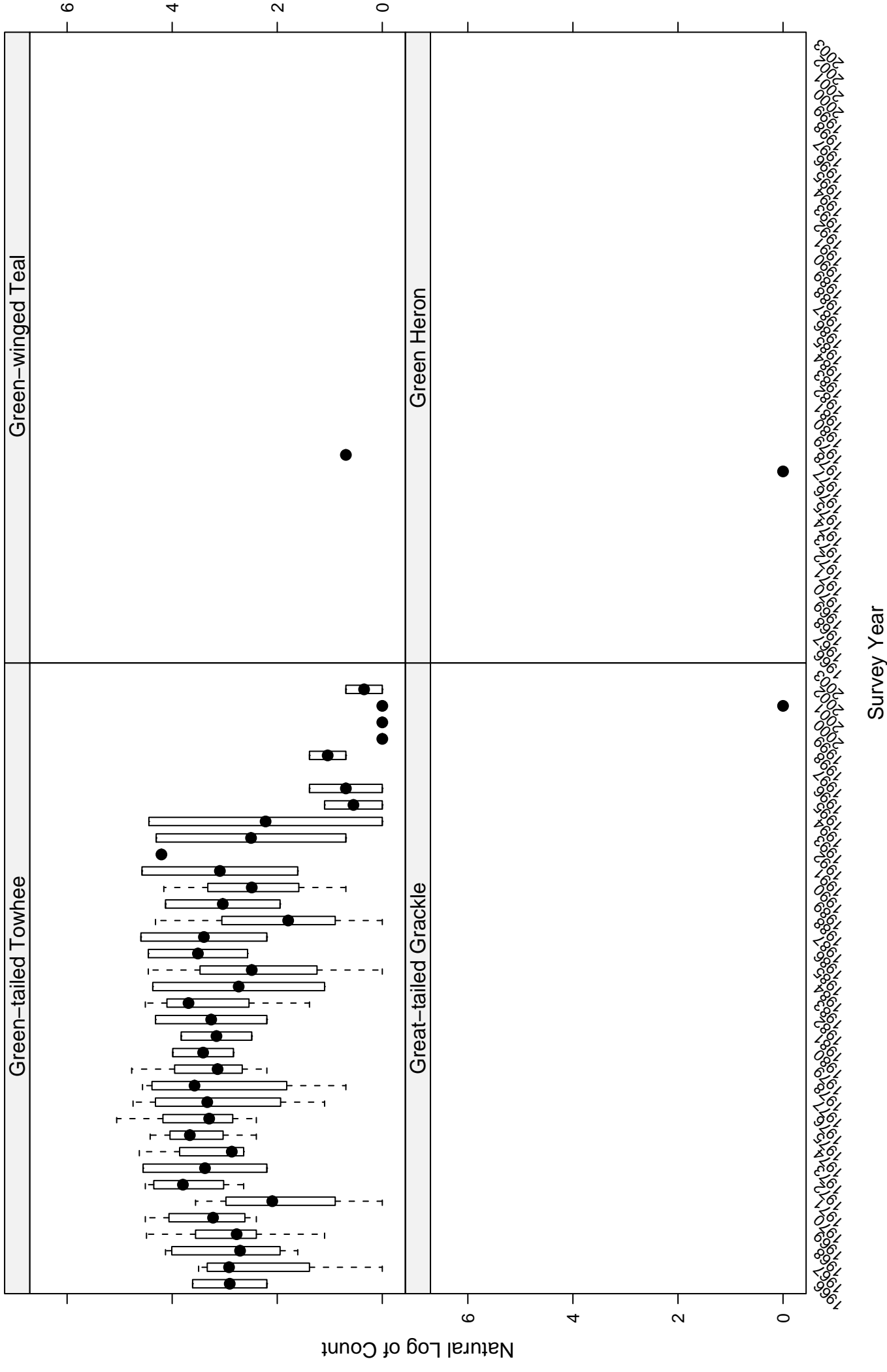
Scatter plots of species counts in the Los Angeles Ranges Stratum



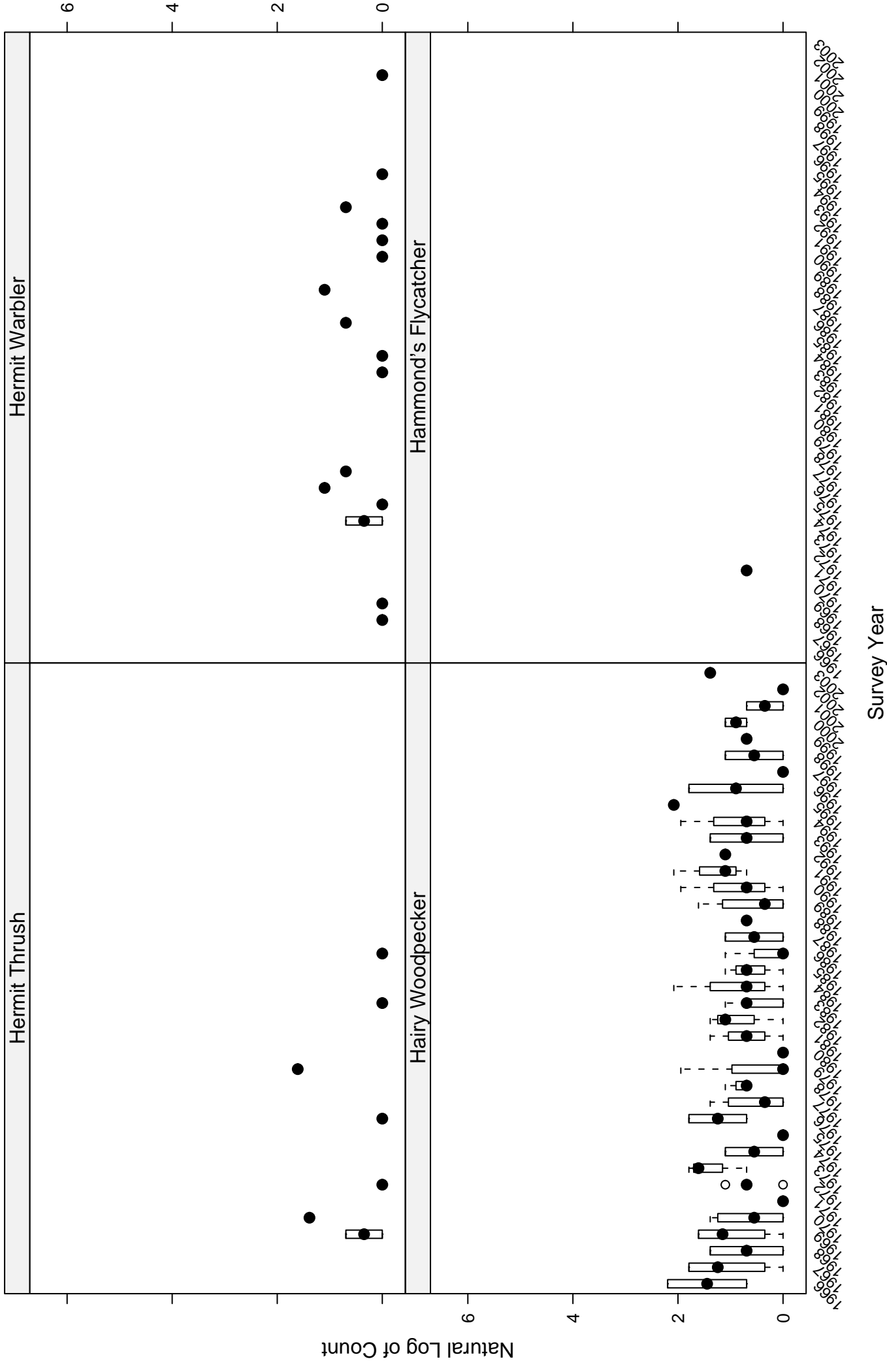
Scatter plots of species counts in the Los Angeles Ranges Stratum



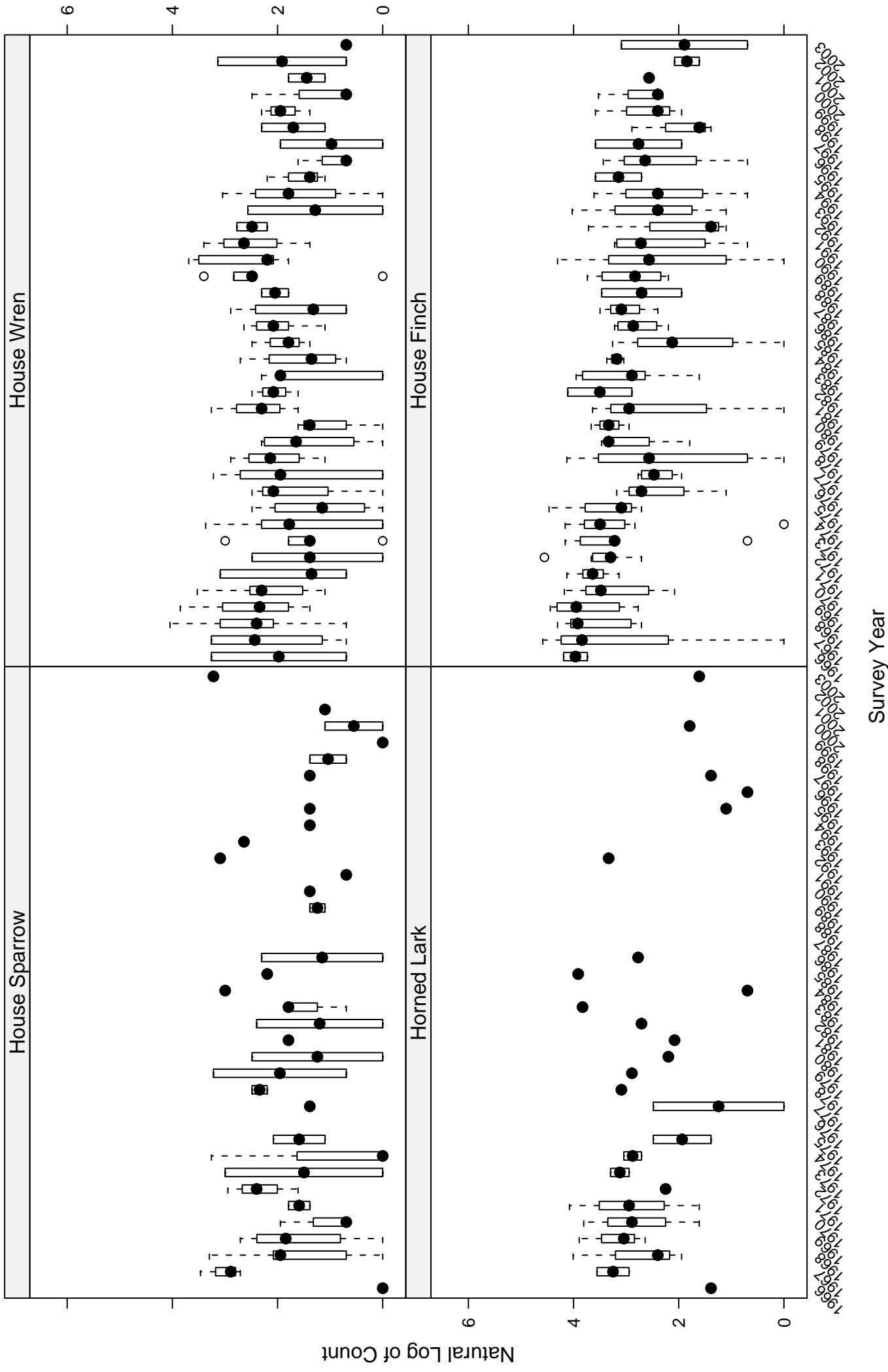
Scatter plots of species counts in the Los Angeles Ranges Stratum



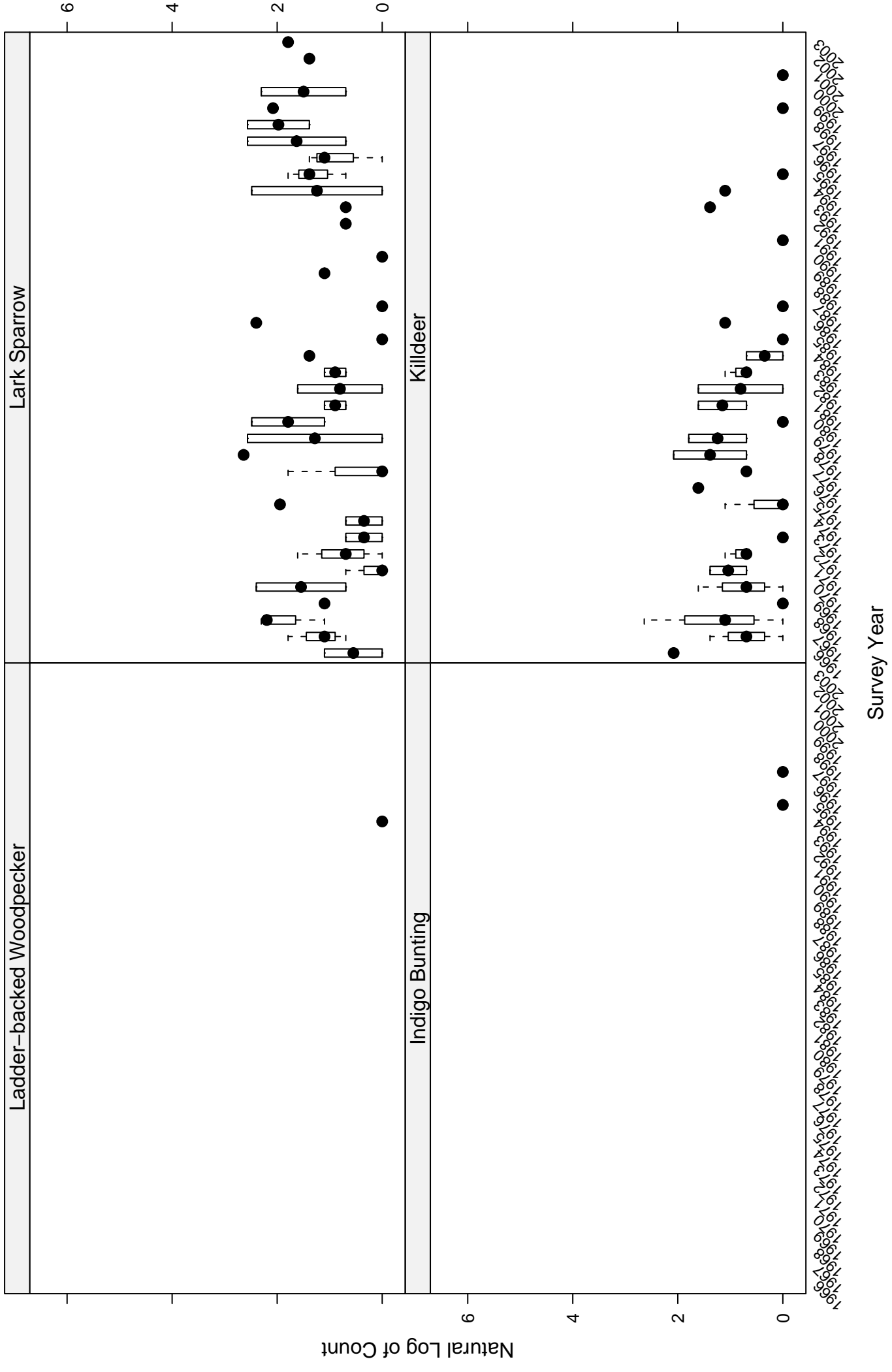
Scatter plots of species counts in the Los Angeles Ranges Stratum



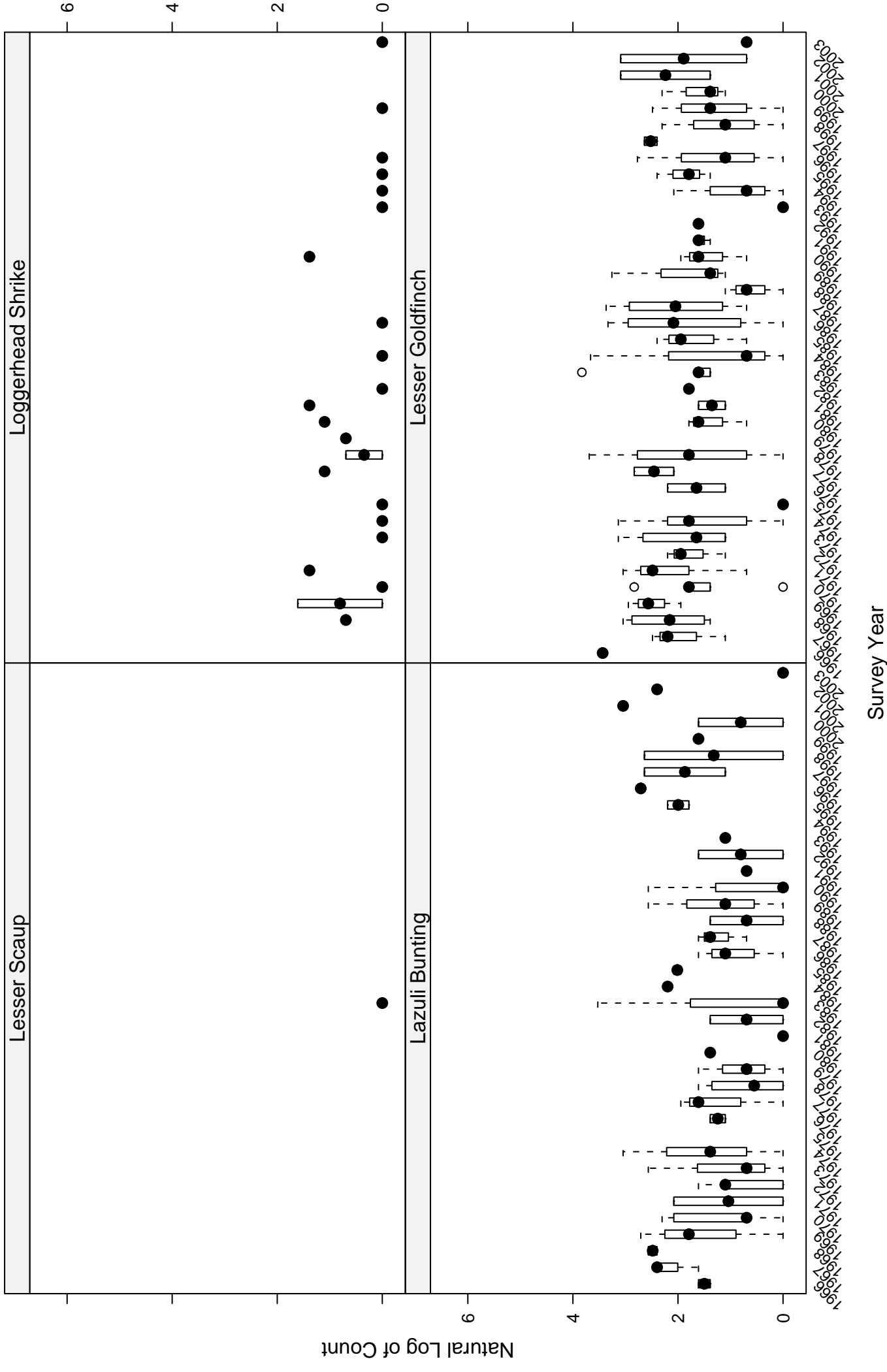
Scatter plots of species counts in the Los Angeles Ranges Stratum



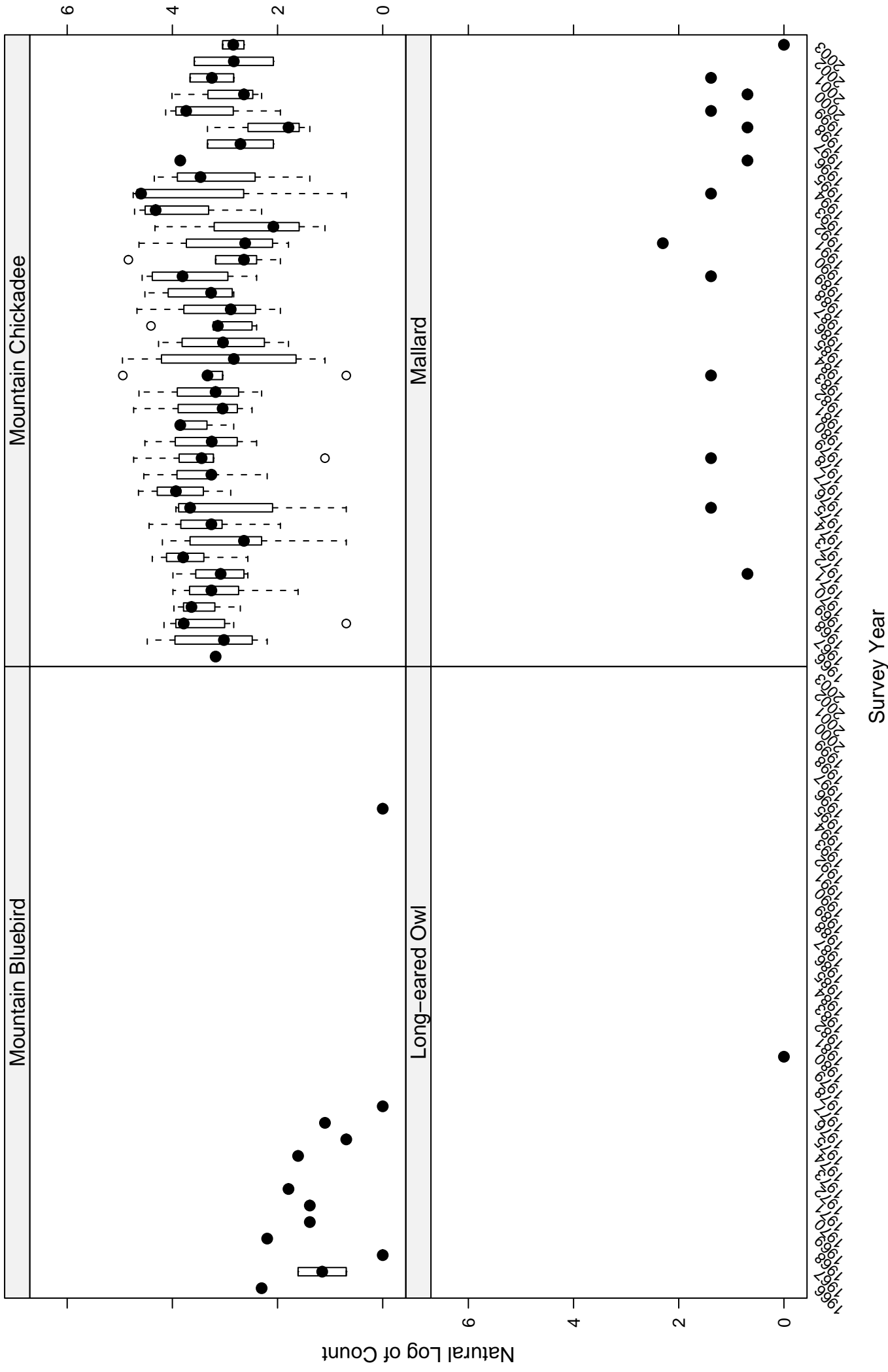
Scatter plots of species counts in the Los Angeles Ranges Stratum



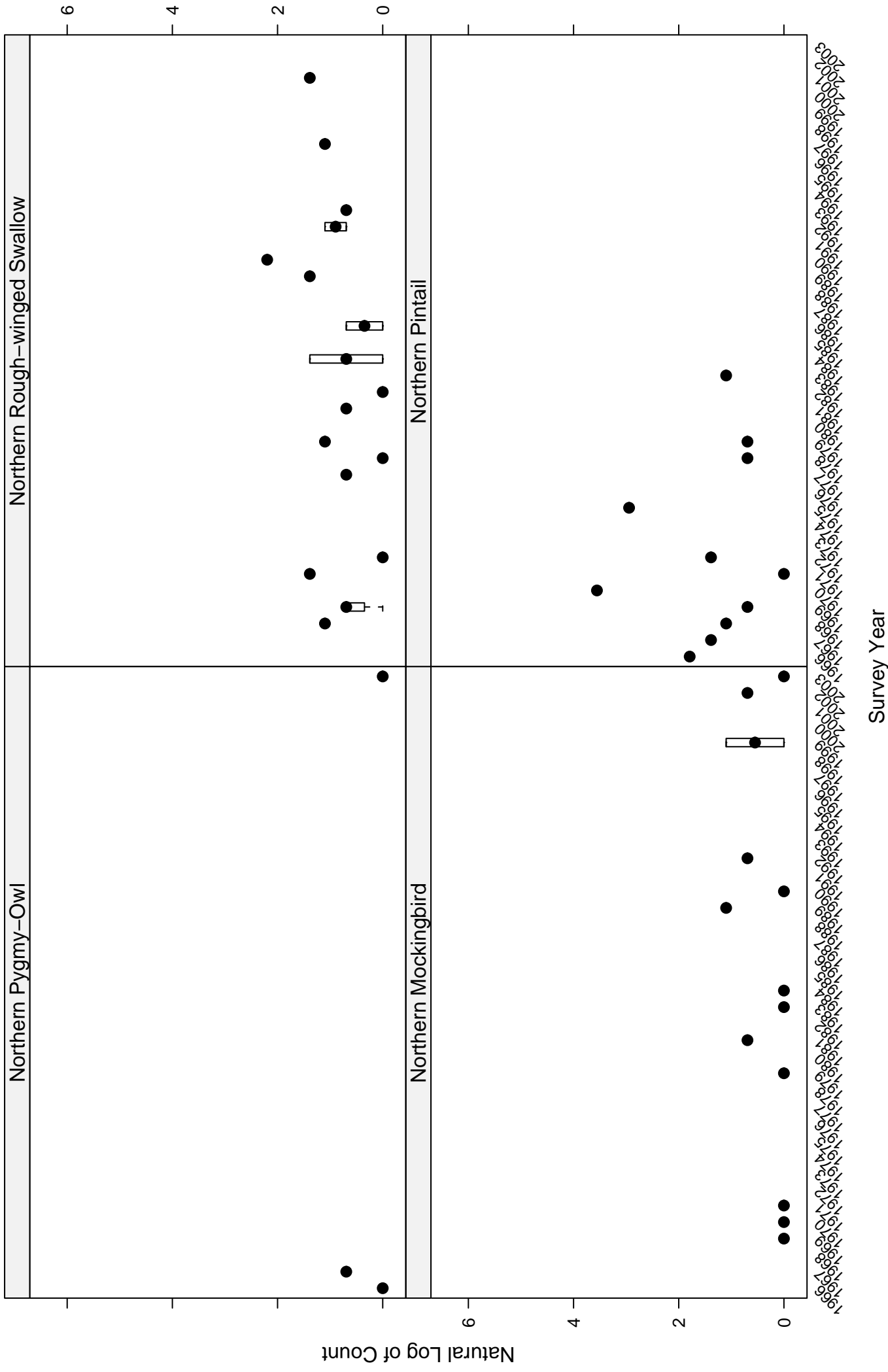
Scatter plots of species counts in the Los Angeles Ranges Stratum



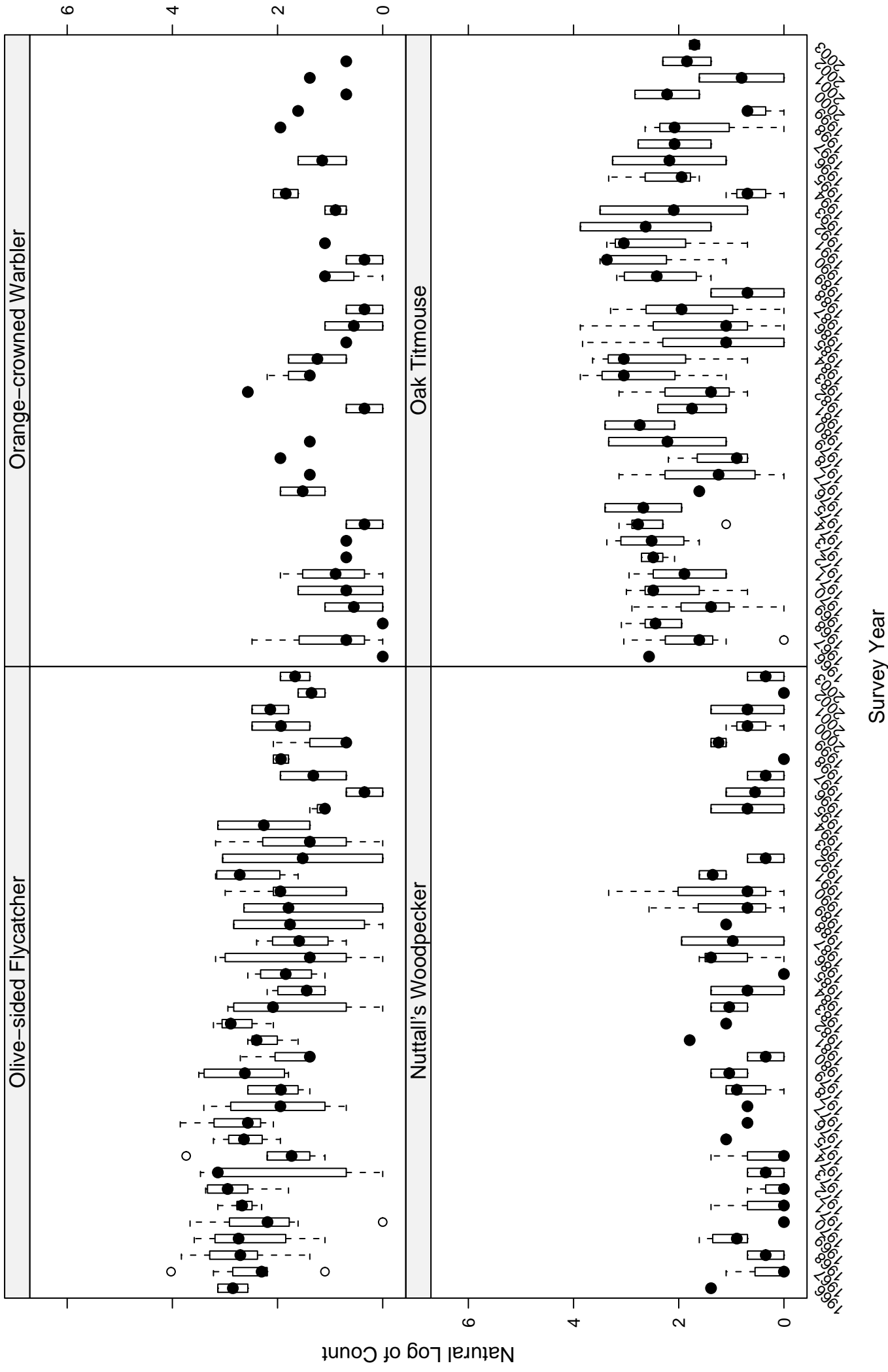
Scatter plots of species counts in the Los Angeles Ranges Stratum



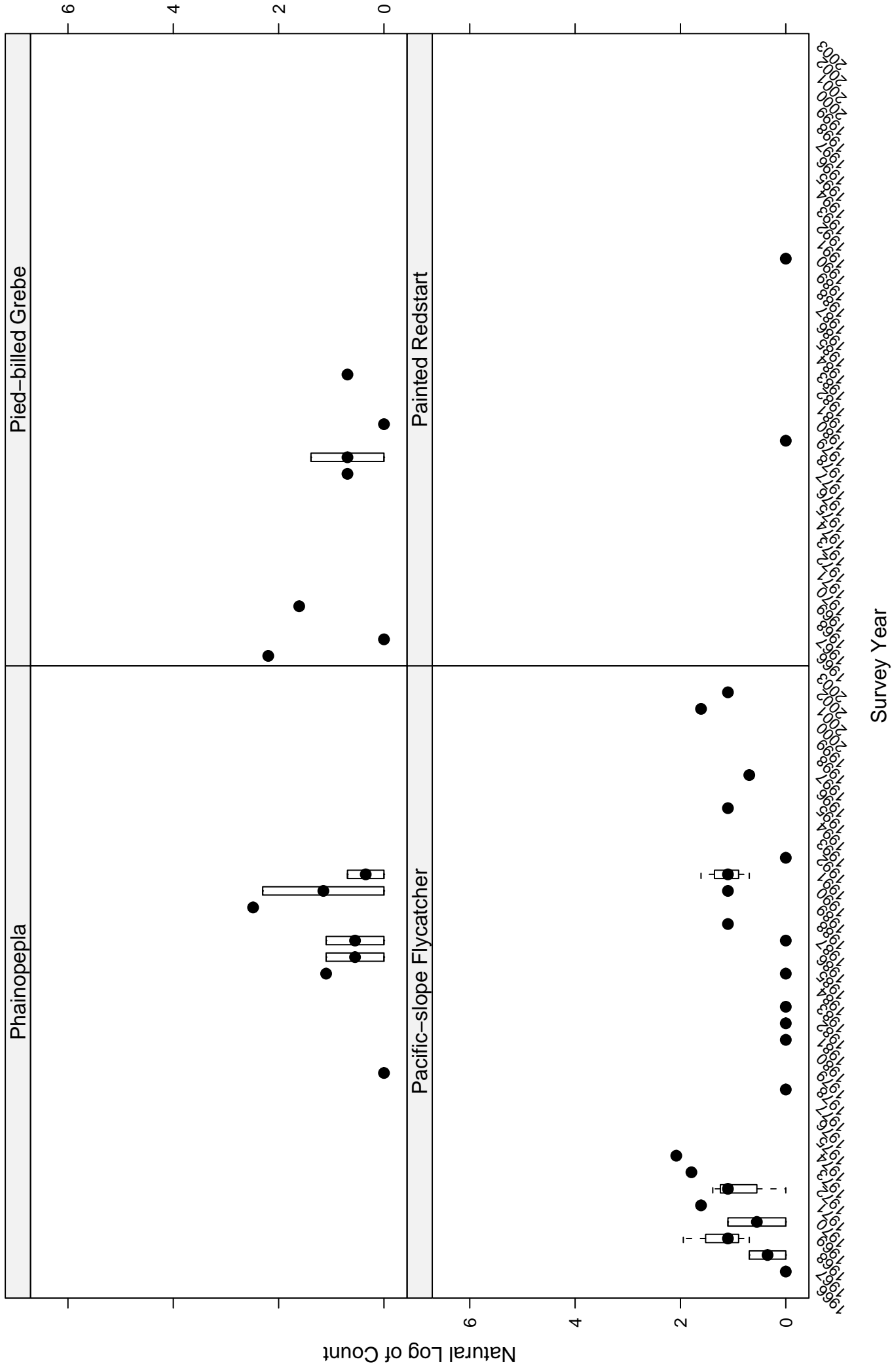
Scatter plots of species counts in the Los Angeles Ranges Stratum



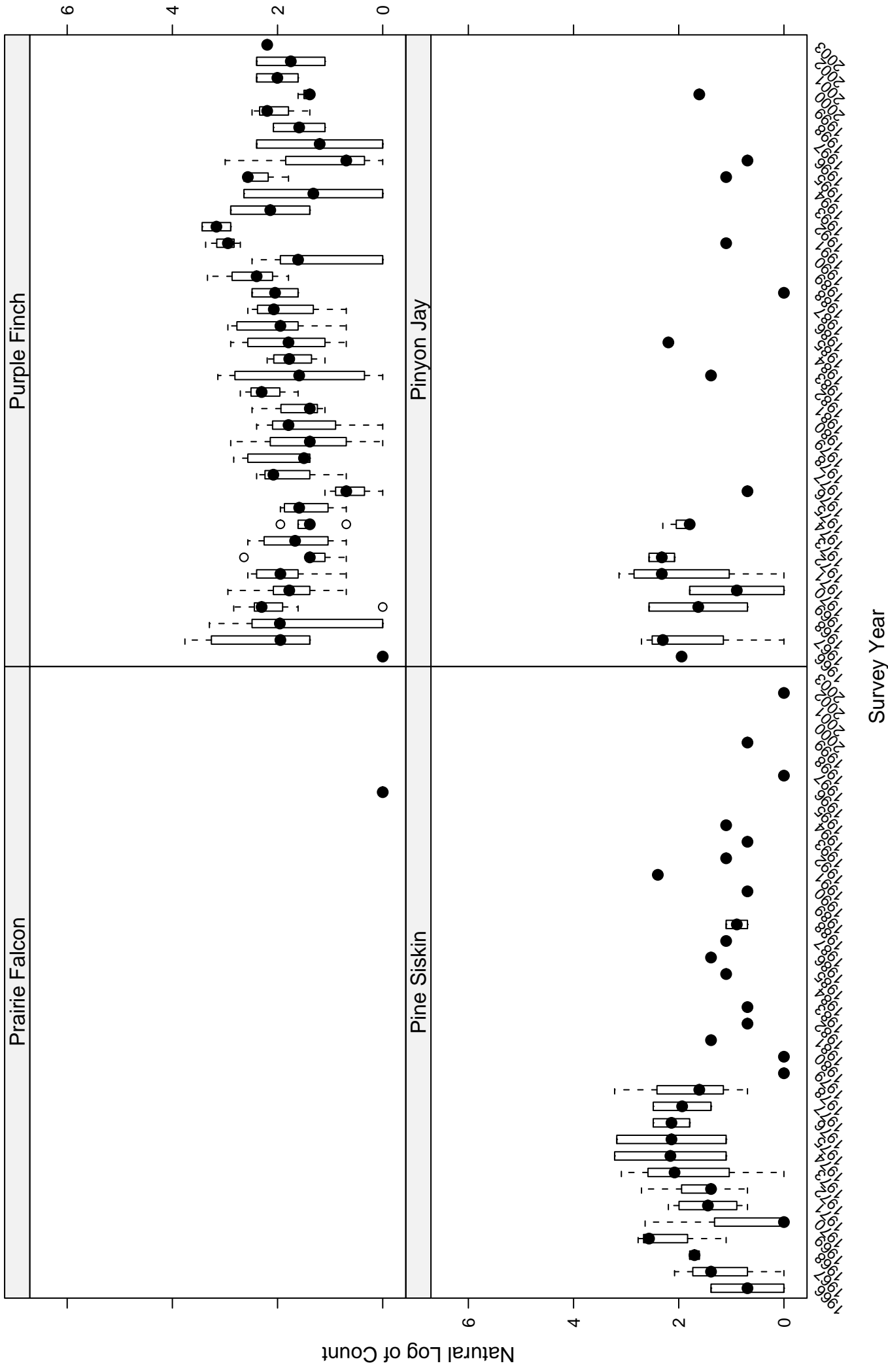
Scatter plots of species counts in the Los Angeles Ranges Stratum



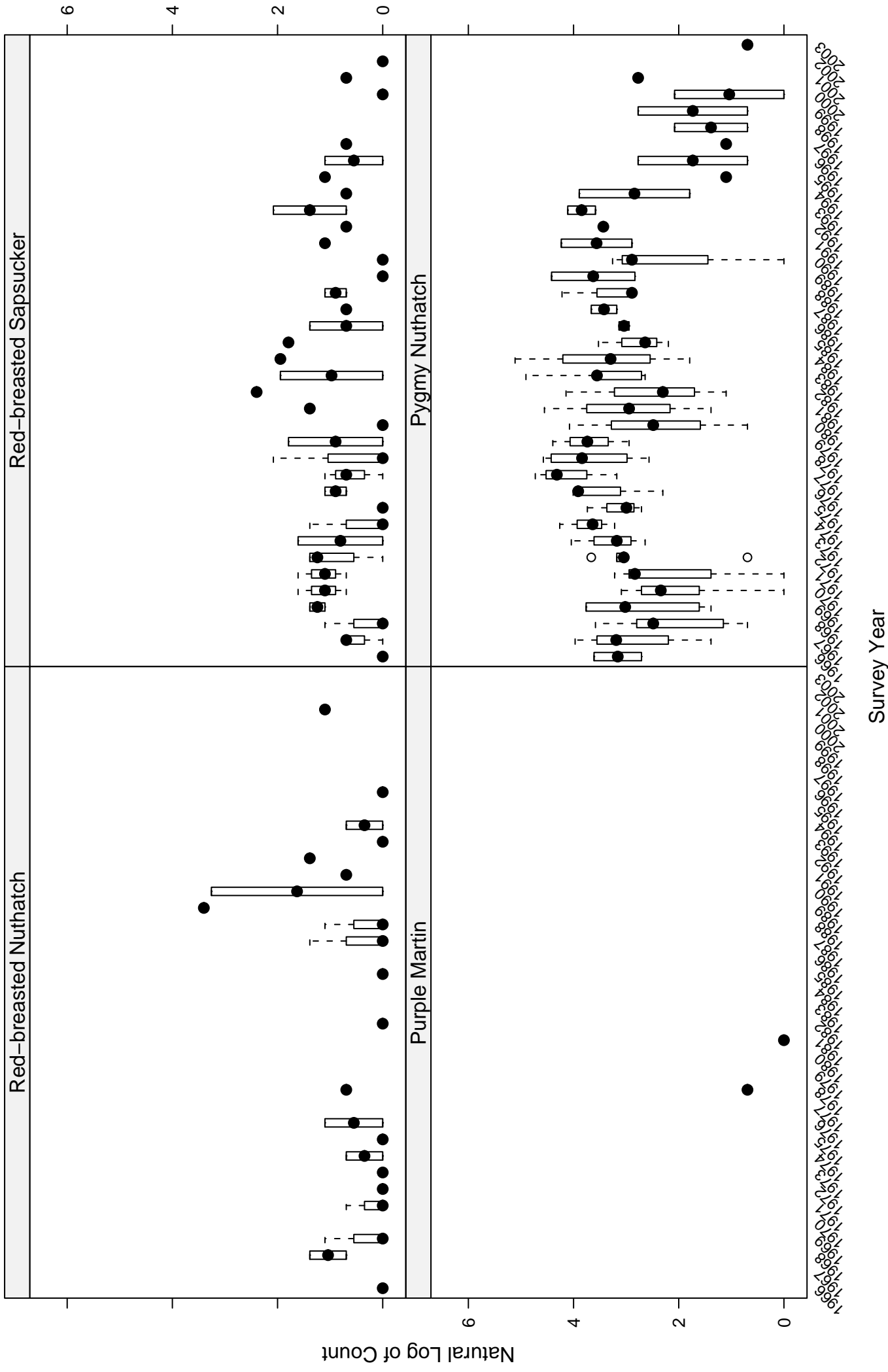
Scatter plots of species counts in the Los Angeles Ranges Stratum



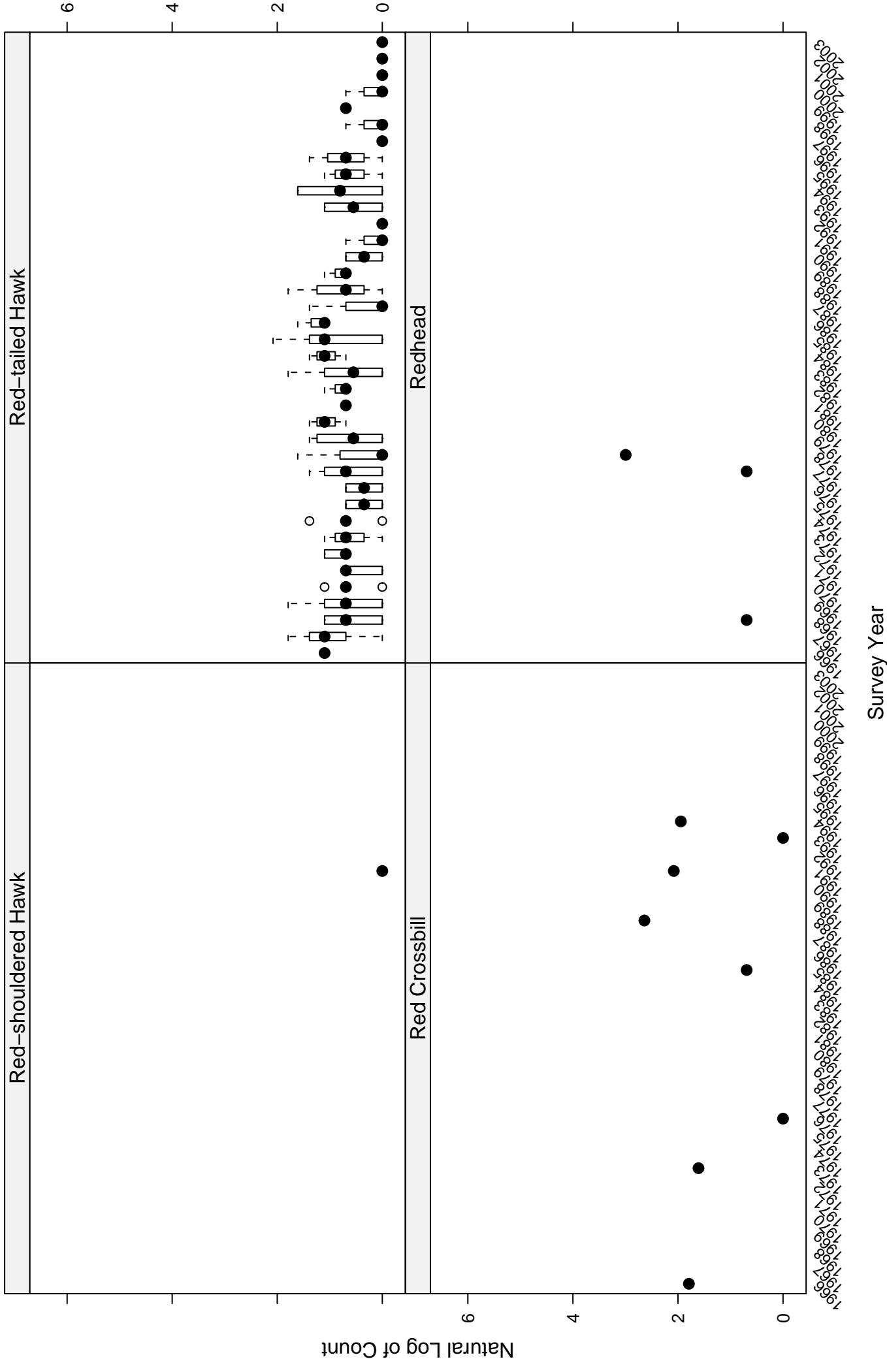
Scatter plots of species counts in the Los Angeles Ranges Stratum



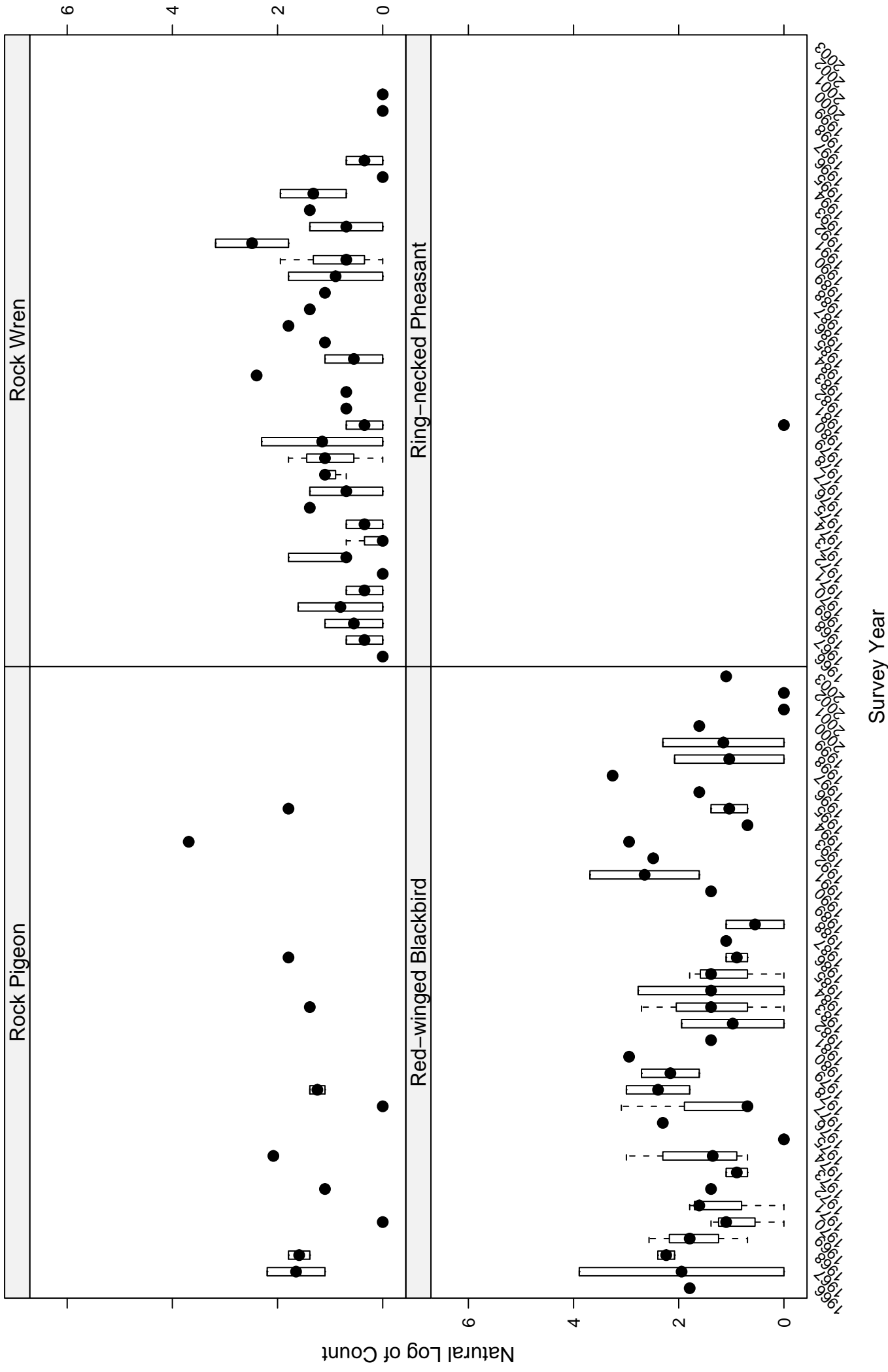
Scatter plots of species counts in the Los Angeles Ranges Stratum



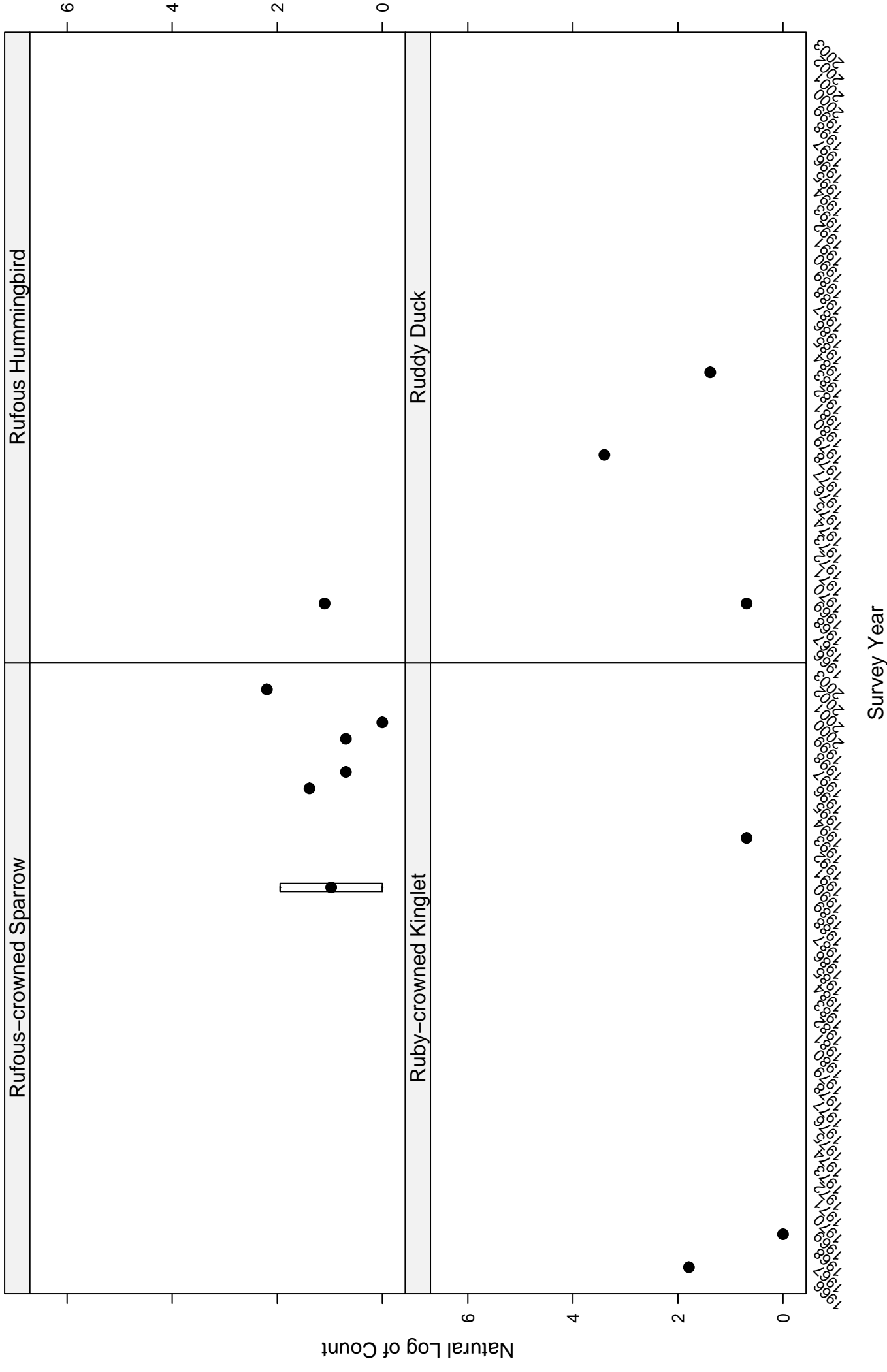
Scatter plots of species counts in the Los Angeles Ranges Stratum



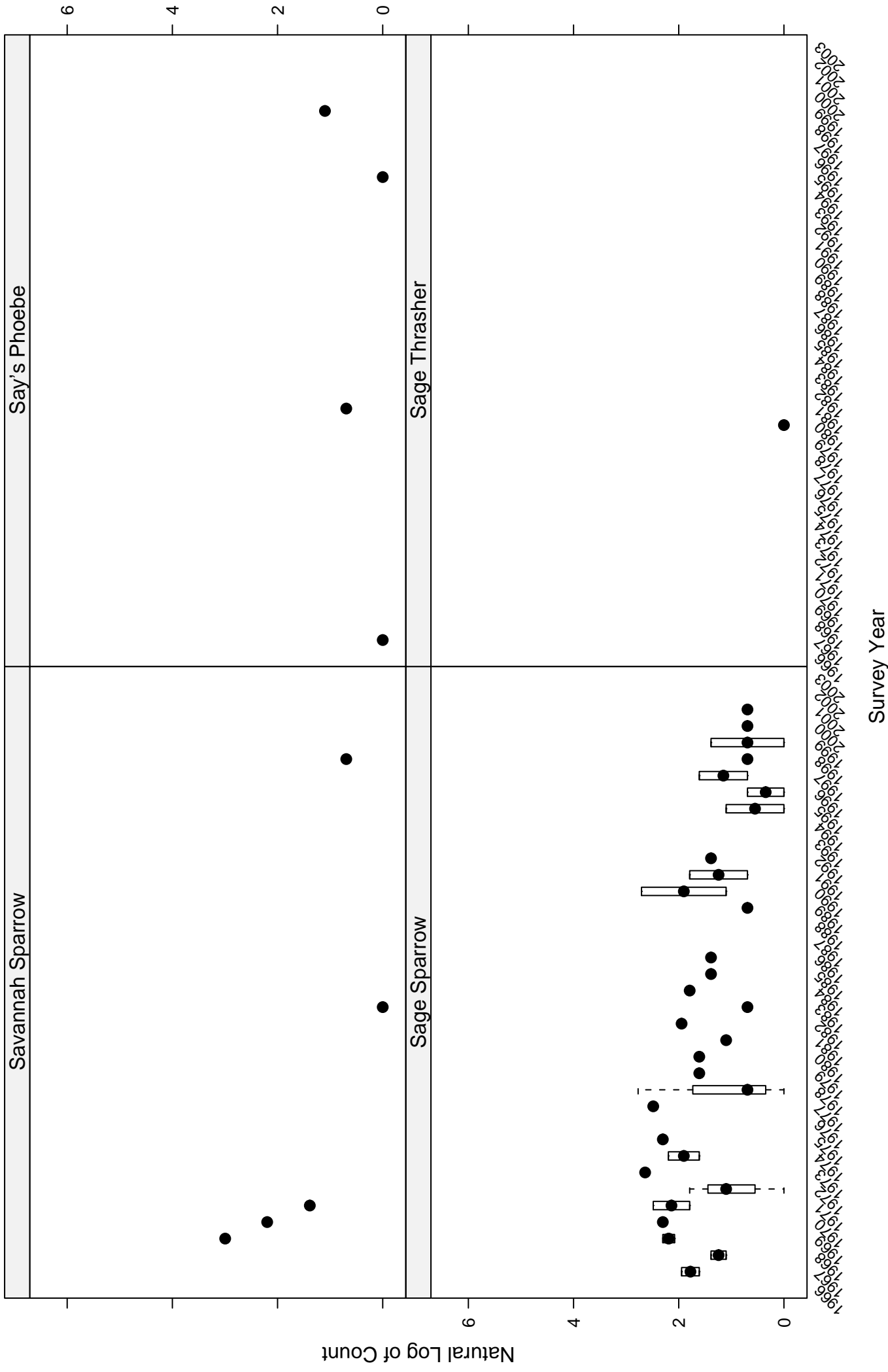
Scatter plots of species counts in the Los Angeles Ranges Stratum



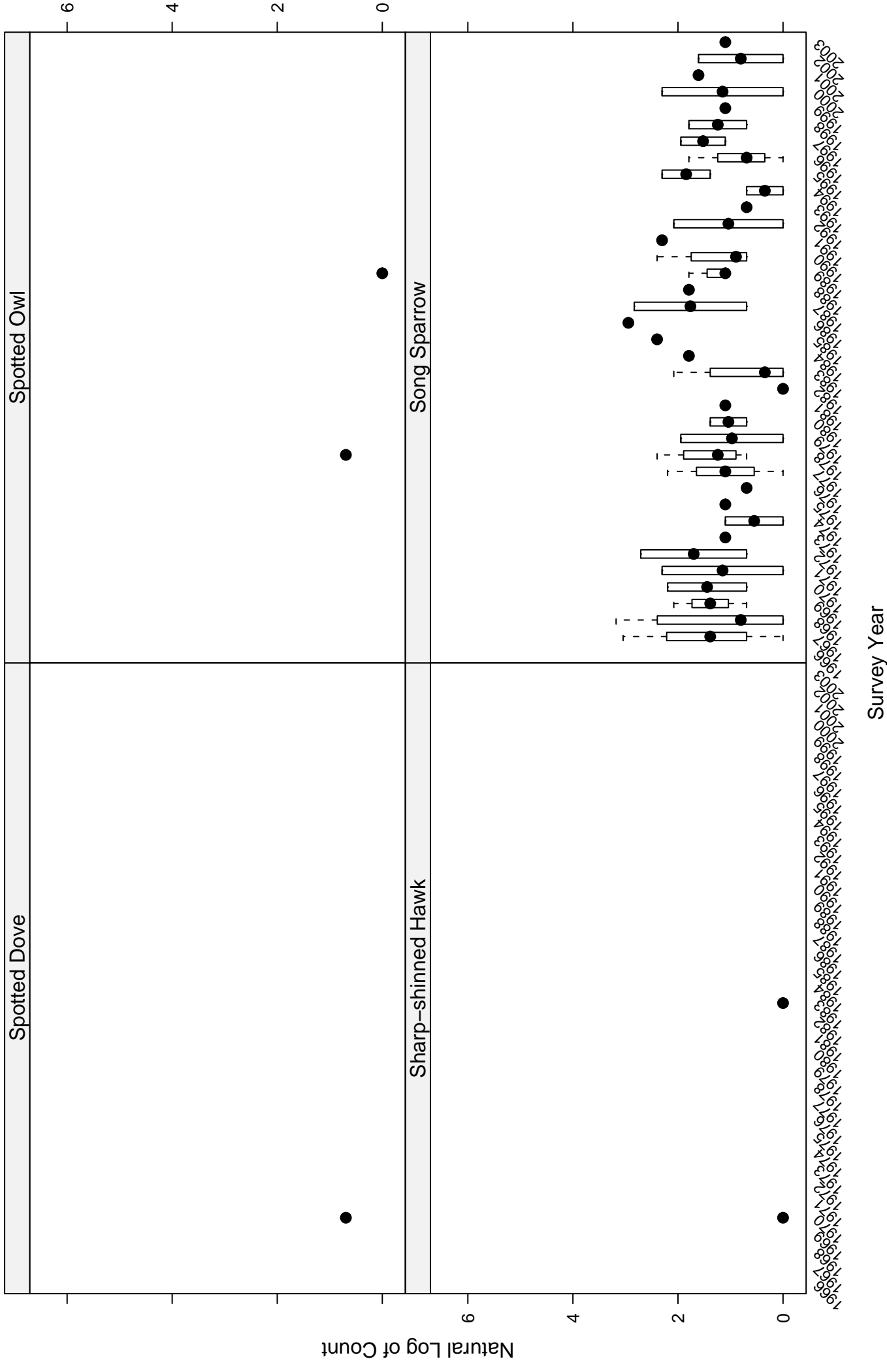
Scatter plots of species counts in the Los Angeles Ranges Stratum



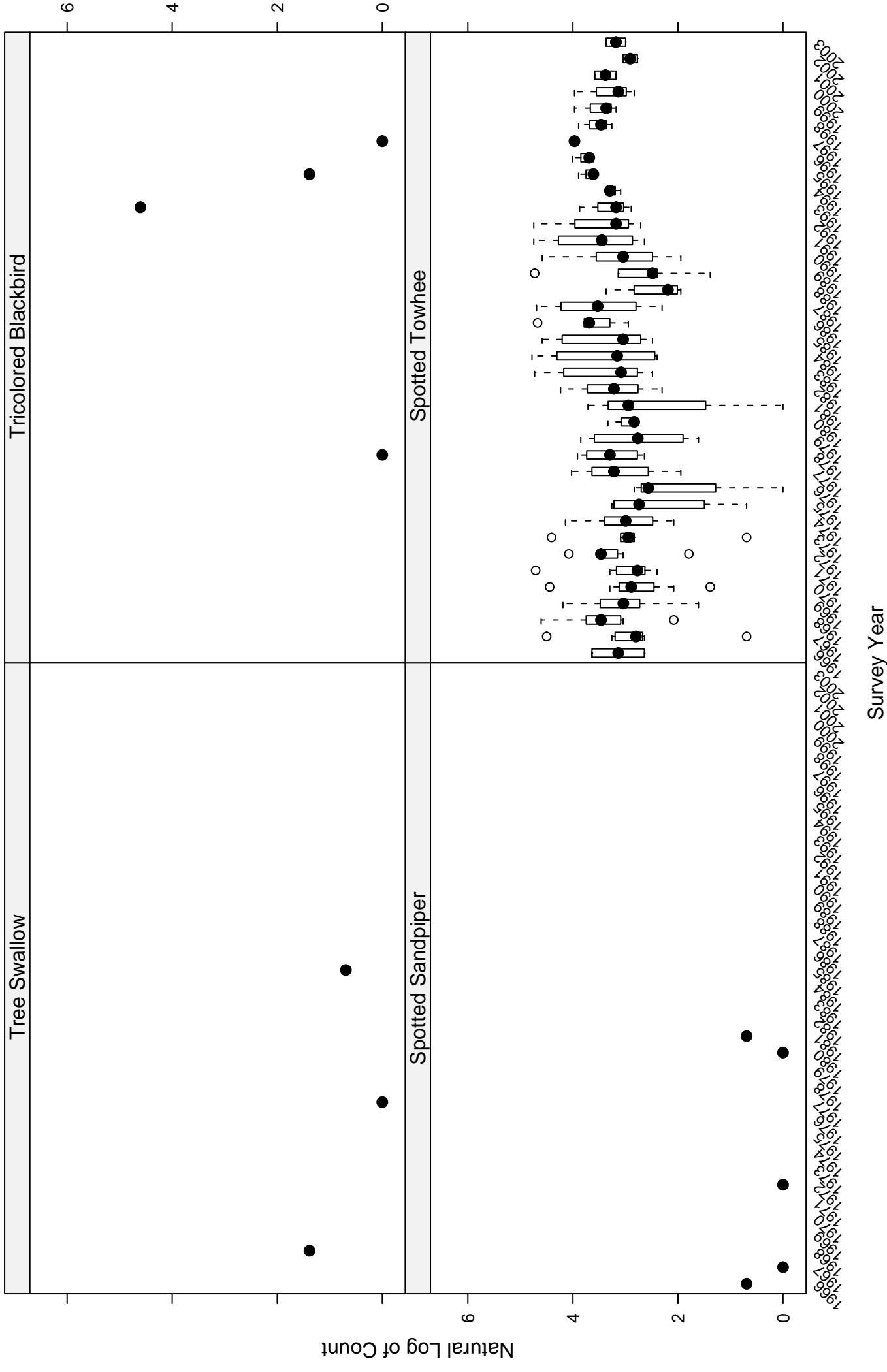
Scatter plots of species counts in the Los Angeles Ranges Stratum



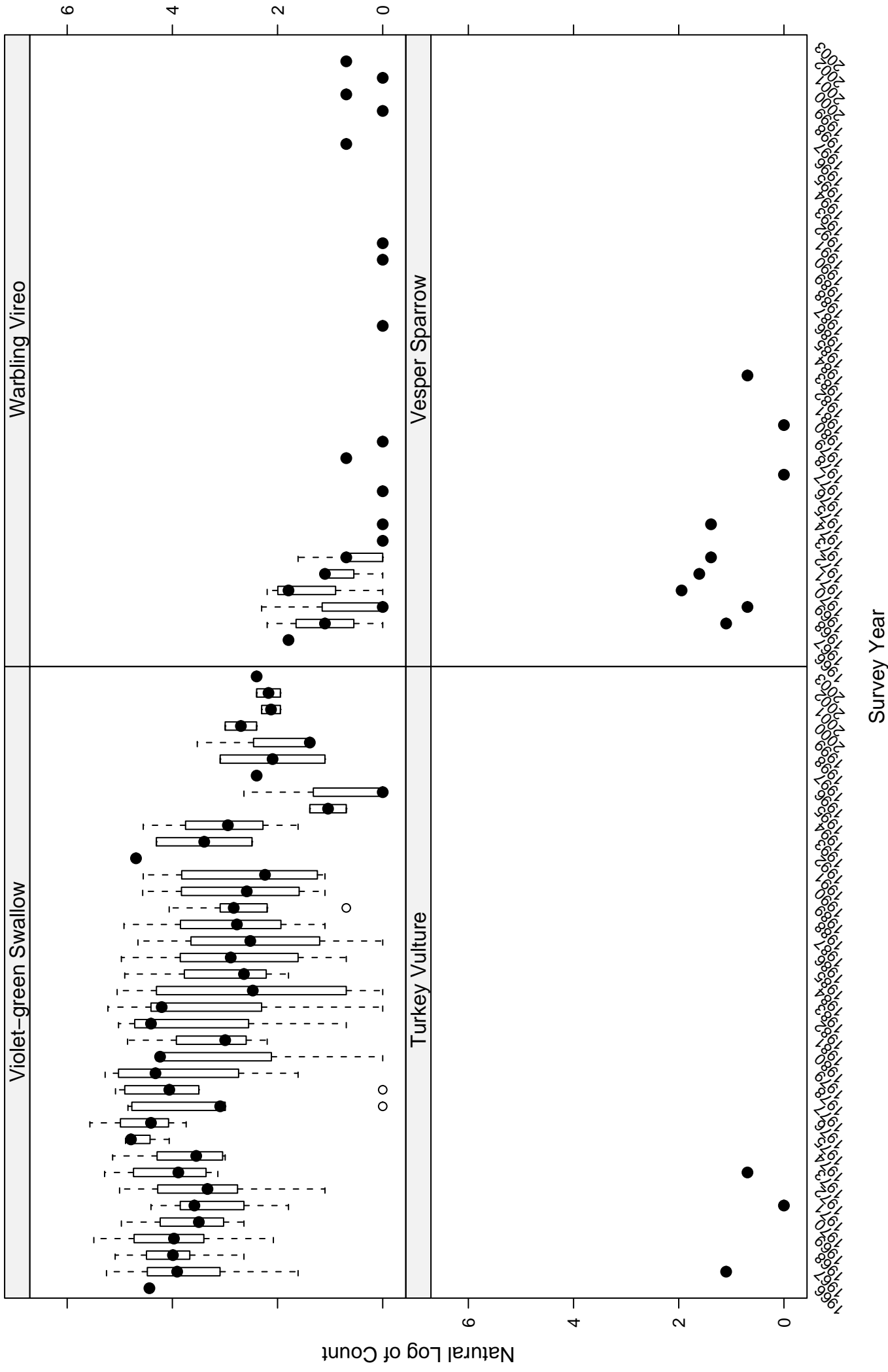
Scatter plots of species counts in the Los Angeles Ranges Stratum



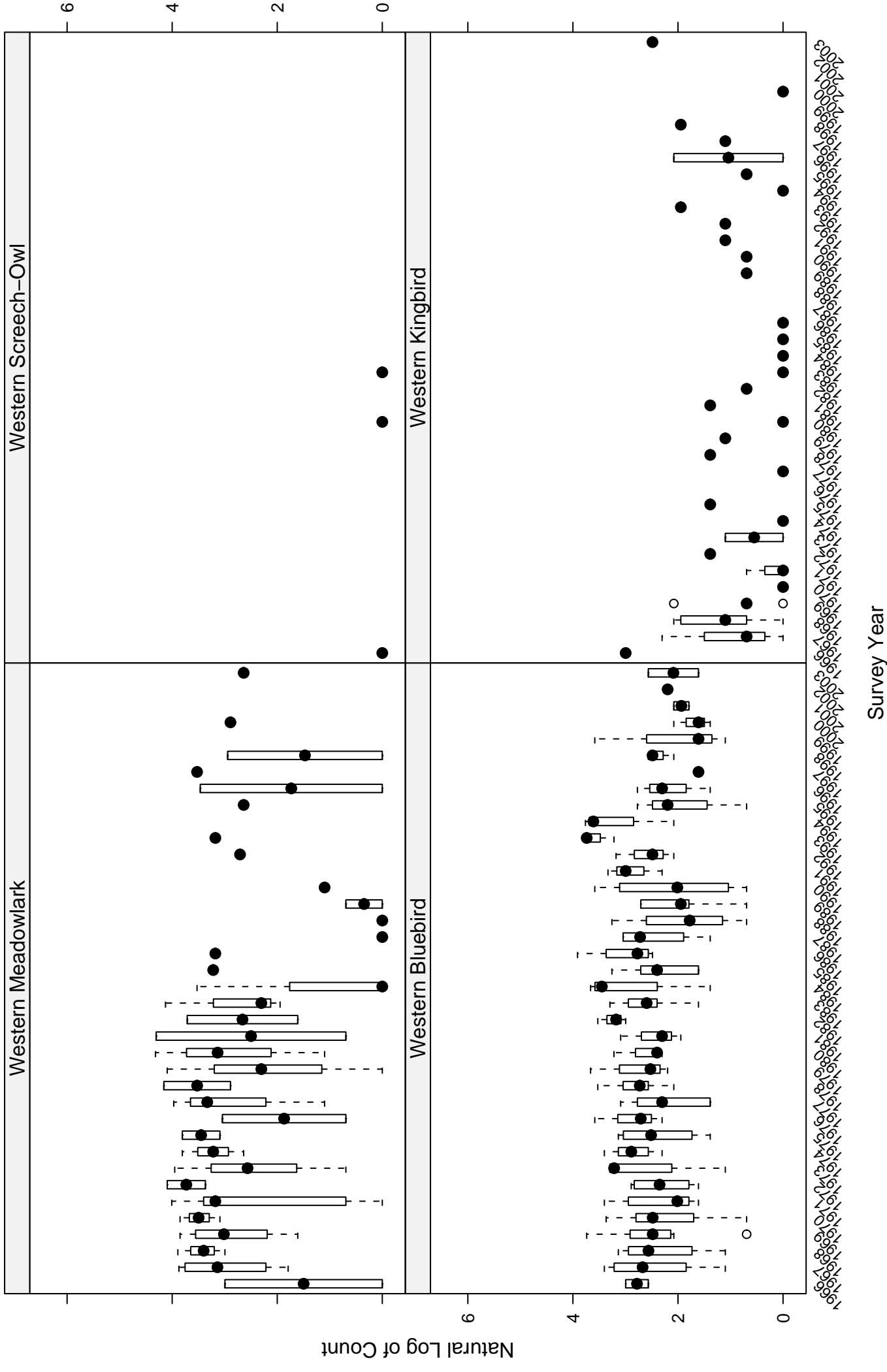
Scatter plots of species counts in the Los Angeles Ranges Stratum



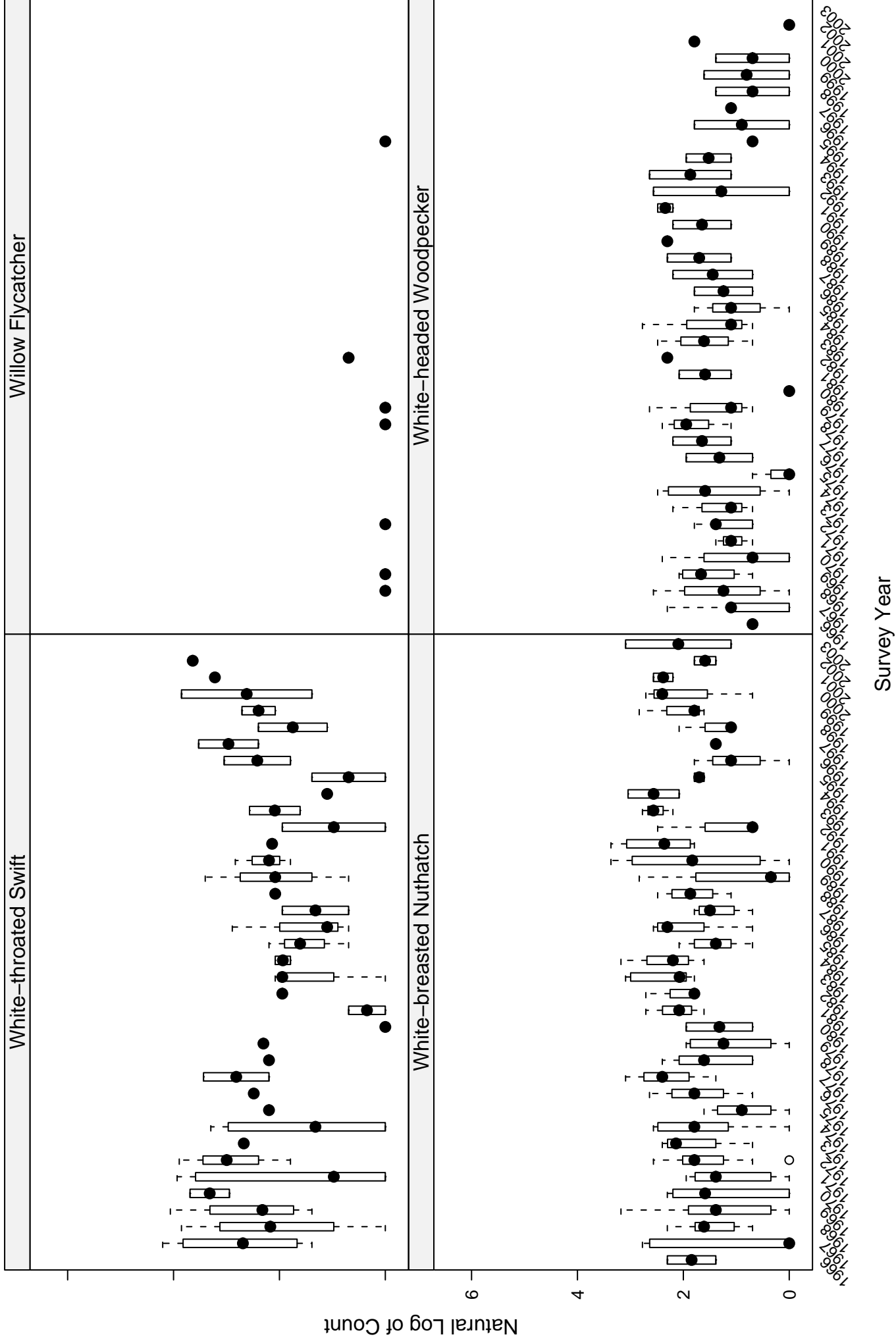
Scatter plots of species counts in the Los Angeles Ranges Stratum



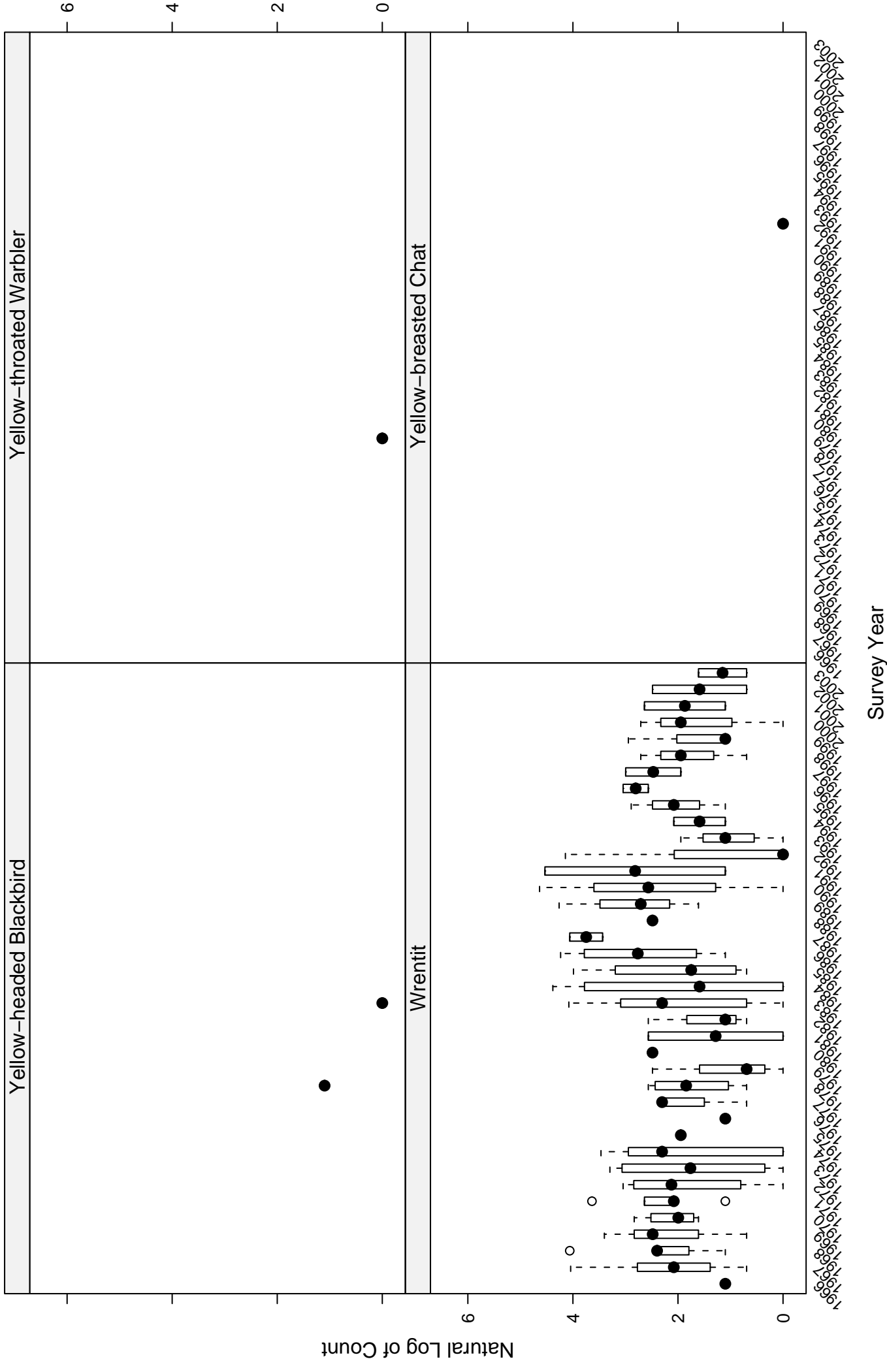
Scatter plots of species counts in the Los Angeles Ranges Stratum



Scatter plots of species counts in the Los Angeles Ranges Stratum



Scatter plots of species counts in the Los Angeles Ranges Stratum



Scatter plots of species counts in the Los Angeles Ranges Stratum

